


DOCUMENT 4.8

Habitats of Protected Species, Important Habitats or Other Diversity Features Plans

National Grid (North Wales Connection Project)

*Regulation 5(2)(l)(ii) of the Infrastructure Planning
(Applications: Prescribed Forms and Procedure) Regulations 2009*




DOCUMENT 4.8.A

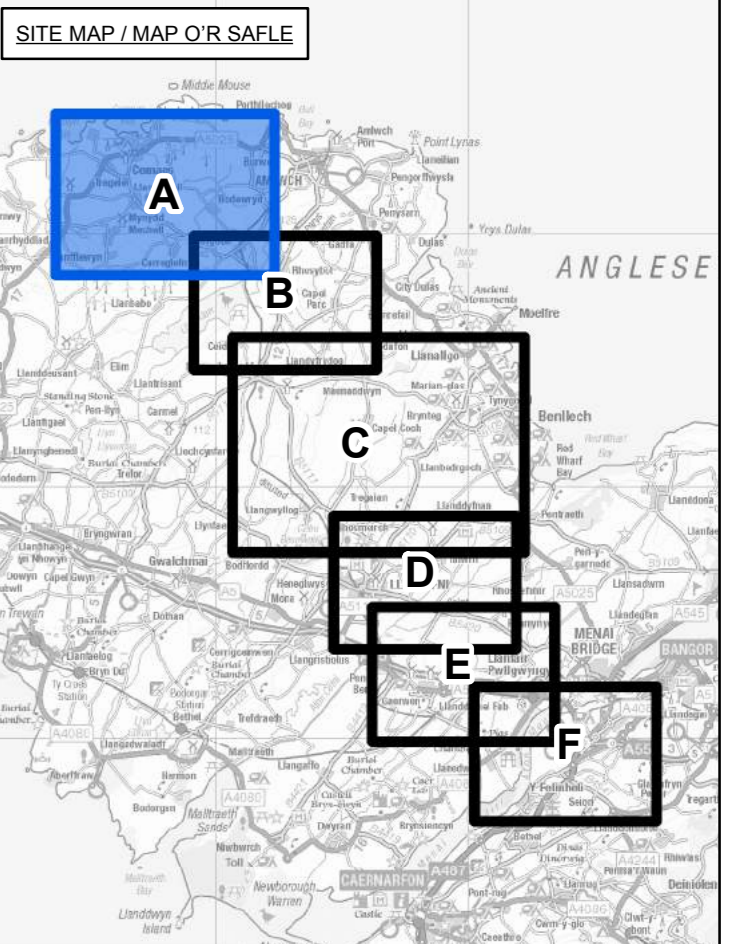
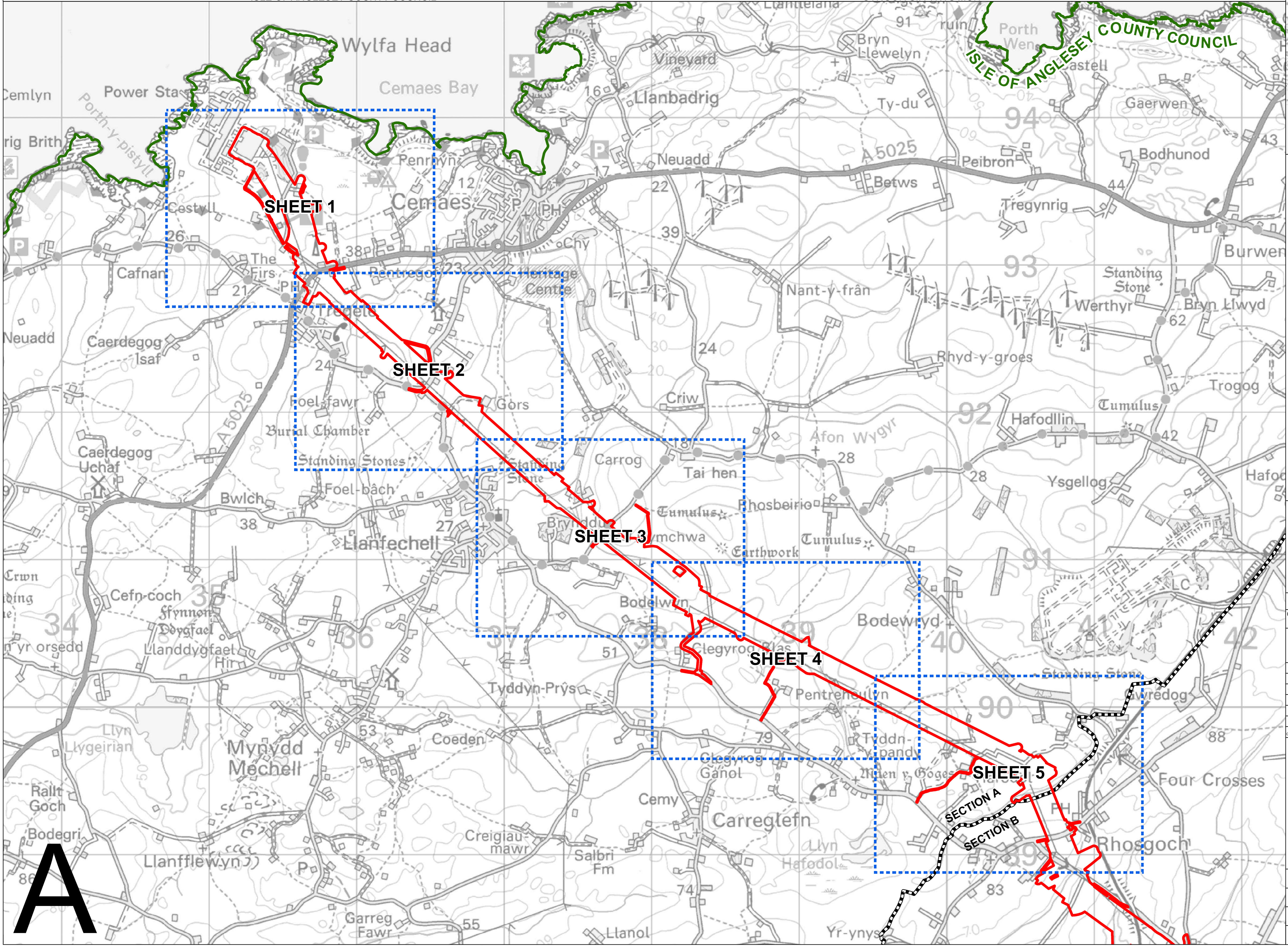

Habitats of Protected Species,
Important Habitats or Other Diversity Features Plans

Section A – Wylfa to Rhosgoch

National Grid (North Wales Connection Project)

*Regulation 5(2)(l)(iii) of the Infrastructure Planning
(Applications: Prescribed Forms and Procedure) Regulations 2009*





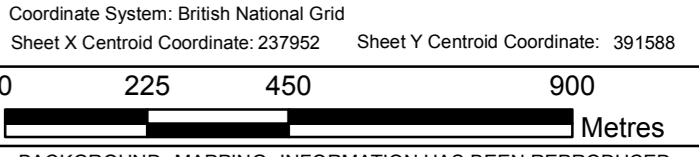
Legend / Allwedd

- LOCAL AUTHORITY BOUNDARY
- ORDER LIMITS
- SECTION BOUNDARY
- SHEET INDEX

Notes / Nodiadau

This drawing is scaled at paper size A1, therefore any prints taken at smaller sizes will affect accuracy of the measurement units and should not be scaled against.

The OS Boundary Line (Local Authority Boundary) data has been mapped against the OS 1:10,000 Scale Raster mapping and therefore will not be accurate when displayed at a different scale.



BACKGROUND MAPPING INFORMATION HAS BEEN REPRODUCED FROM THE ORDNANCE SURVEY MAP BY PERMISSION OF ORDNANCE SURVEY ON BEHALF OF THE CONTROLLER OF HER MAJESTY'S STATIONERY OFFICE. © CROWN COPYRIGHT ORDNANCE SURVEY, NATIONAL GRID ELECTRICITY - 100024241. NATIONAL GRID GAS - 100024886.

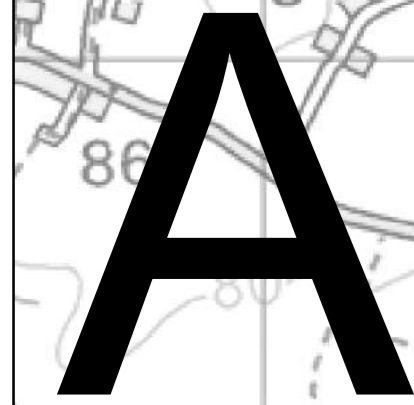
Issue / Cynwedd	Date / Dyddiad	Remarks / Sylwadau	Drawn / Tynnwyd	Checked / Gwirwyd	Approved / Cymmerwyd


Title / Tittl

THE NATIONAL GRID (NORTH WALES CONNECTION PROJECT) ORDER
 HABITATS OF PROTECTED SPECIES, IMPORTANT HABITATS OR OTHER DIVERSITY FEATURES KEY PLAN
 REGULATION 5(2)(I)(ii)
 SECTION A
 ISLE OF ANGLESEY COUNTY COUNCIL

GORCHYMYN NATIONAL GRID (PROSIECT CYSYLLTIAD GOGLEDD CYMRU)
 PRIF GYNLLUN CYNEFINOEDD RHYWOGAETHAU GWARCHODEDIG,
 CYNEFIONOEDD PWYSIG NEU NODWEDDION AMRYWIAETH ERAILL
 RHEOLIAD 5(2)(I)(ii)
 ADARAN A
 CYNGOR SIR YNYS MÔN

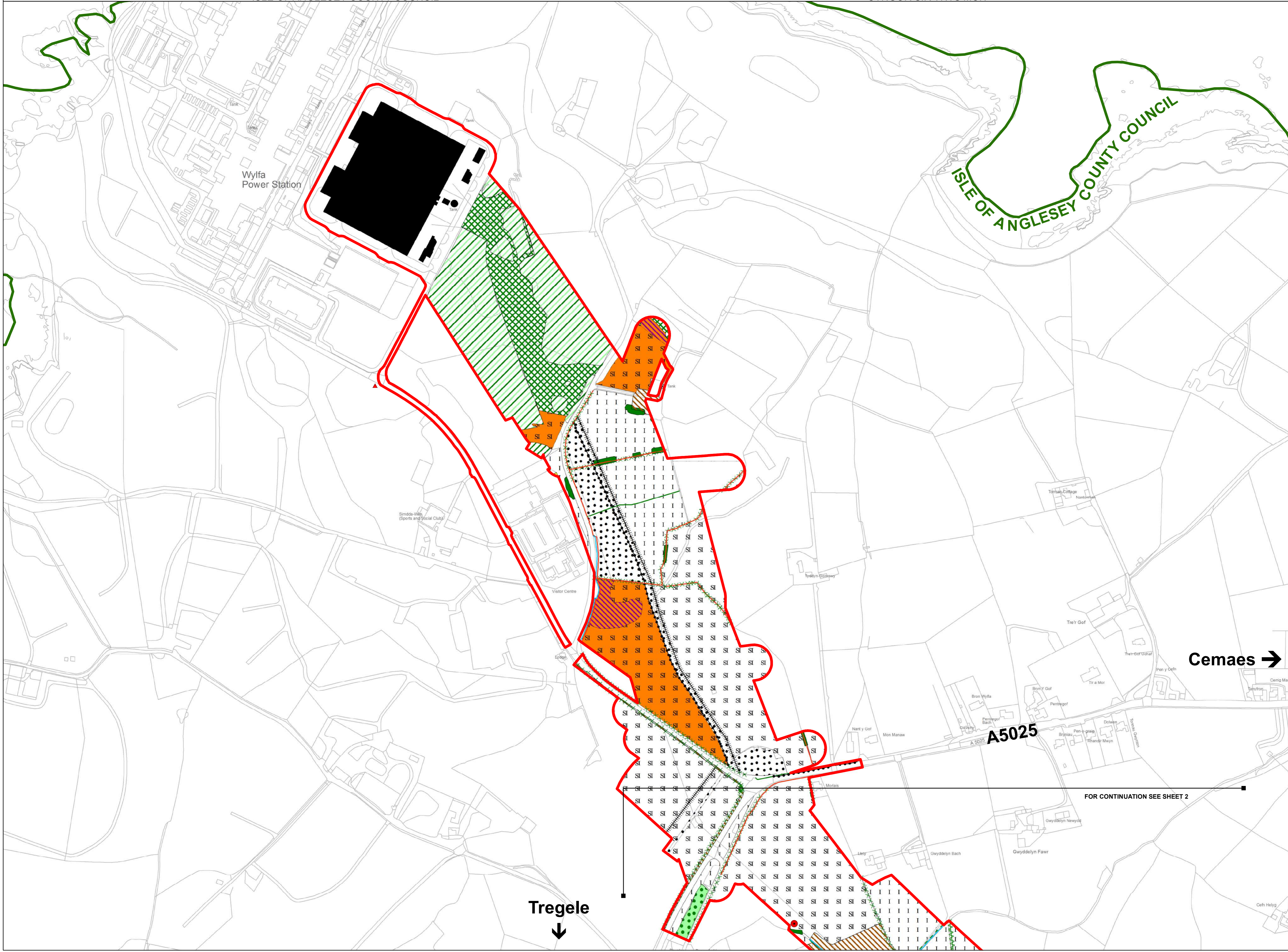
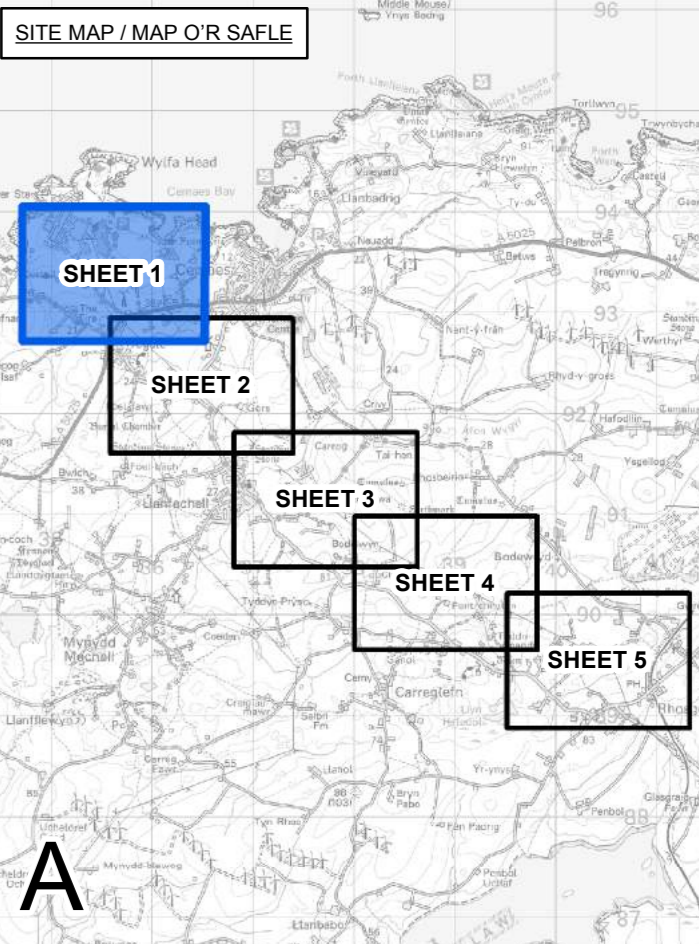
Application Number / Rhif y Cais		EN020015	
National Grid Drawing Reference / Cyfeirnod Llundain National Grid		DCO_A/PSK/P01	
Scale / Graddfa	Sheet Size / Mest y Ddalen	Sheet / Dalen	Issue / Cynwedd
1:12,000	A1	SHEET 1 OF 1	A





THE NATIONAL GRID
(NORTH WALES CONNECTION PROJECT) ORDER
HABITATS OF PROTECTED SPECIES, IMPORTANT HABITATS OR OTHER DIVERSITY FEATURES PLAN
REGULATION 5(2)(I)(ii)
SECTION A, SHEET 1 OF 5
ISLE OF ANGLESEY COUNTY COUNCIL

GORCHYMYN NATIONAL GRID
(PROSIECT CYSYLLTIAD GOGLEDD CYMRU)
CYNLLUN CYNEFINOEDD RHYWOGAETHAU GWARCHODEDIG, CYNEFIONOEDD PWYSIG NEU NODWEDDION AMRYWIAETH ERAILL
RHEOLIAD 5(2)(I)(ii)
ADRAN A, DALEN 1 O 5
CYNGOR SIR YNYS MÔN



Legend / Allwedd

- LOCAL AUTHORITY BOUNDARY
- ORDER LIMITS
- SECTION BOUNDARY
- HORIZON BAT BARN
- CONFIRMED ACTIVE RED SQUIRREL DREY
- PHASE 1 HABITATS - POINTS:
 - A2.2 - SCRUB - SCATTERED
- PHASE 1 HABITATS - LINES:
 - A2.2 - SCRUB - SCATTERED
 - G2 - RUNNING WATER
 - J2.1.1 - INTACT HEDGE - NATIVE SPECIES-RICH
 - J2.1.2 - INTACT HEDGE - SPECIES-POOR
 - J2.2.2 - DEFUNCT HEDGE - SPECIES-POOR
 - J2.4 - FENCE
 - J2.5 - WALL
 - J2.8 - EARTH BANK
- PHASE 1 HABITATS - POLYGONS:
 - A1.1.1 - BROADLEAVED WOODLAND - SEMI-NATURAL
 - A1.1.2 - BROADLEAVED WOODLAND - PLANTATION
 - A1.3.1 - MIXED WOODLAND - SEMI-NATURAL
 - A1.3.2 - MIXED WOODLAND - PLANTATION
 - A2.1 - SCRUB - DENSE/CONTINUOUS
 - B2.2 - NEUTRAL GRASSLAND - SEMI-IMPROVED
 - B4 - IMPROVED GRASSLAND
 - B5 - MARSH/MARSHY GRASSLAND
 - B6 - POOR SEMI-IMPROVED GRASSLAND
 - C3.1 - OTHER TALL HERB AND FERN - RUDERAL
 - J1.2 - CULTIVATED/DISTURBED LAND - AMENITY GRASSLAND
 - J3.6 - BUILDINGS
 - J4 - BARE GROUND

Notes / Nodiadau

This map is a vector of paper map data. Features are plotted based on smaller scale maps and should not be used as a reference.

The OS (Ordnance Survey) National Grid (OSNG) data has been mapped against the OS 1:25,000 Scale Data Mapping and therefore will not be accurate when displayed at a different scale.

For further information please see the Data Source Document 4.1.

Site features recorded in the Environmental Statement are shown on this map.

The Phase 1 habitat code (e.g. A1.1) are referenced out of the joint Nature Conservation Committee habitat.

Feature Selection Criteria

Phase 1 habitat codes are published from 2010 to 2015 and within the Order Limits plus 50m buffer in accordance with the standard methodology published from the Joint Nature Conservation Committee (JNCC) 2015. Areas of the Order Limits are shown with the Order Limits and are not included in the habitat mapping.

Other Features

- Other Features - Points for the Order Limits plus 50m buffer when the Order Limits has been confirmed other than through a site survey or traditional survey methods.
- Other Features - Lines for the Order Limits plus 50m buffer when the Order Limits has been confirmed other than through a site survey or traditional survey methods.
- Other Features - Points for the Order Limits plus 50m buffer when the Order Limits has been confirmed other than through a site survey or traditional survey methods.
- Other Features - Points for the Order Limits plus 50m buffer when the Order Limits has been confirmed other than through a site survey or traditional survey methods.

Coordinate System: British National Grid
Sheet X Centroid Coordinate: 235616 Sheet Y Centroid Coordinate: 393403

0 50 100 200 Metres

BACKGROUND MAPPING INFORMATION HAS BEEN REPRODUCED FROM THE ORDNANCE SURVEY MAP BY PERMISSION OF ORDNANCE SURVEY ON BEHALF OF THE CONTROLLER OF HER MAJESTY'S STATIONERY OFFICE. © CROWN COPYRIGHT ORDNANCE SURVEY, NATIONAL GRID ELECTRICITY - 100024241, NATIONAL GRID GAS - 100024886.

Issue / Cyfnewid	Date / Dyddiad	Remarks / Sylwadau	Drawn / Tynnydd	Checked / Gwirysodd	Approved / Cymeriswydd
A		FOR DCO SUBMISSION	JF	KG	GDS

Title / Teitl

THE NATIONAL GRID
(NORTH WALES CONNECTION PROJECT) ORDER
HABITATS OF PROTECTED SPECIES, IMPORTANT HABITATS OR OTHER DIVERSITY FEATURES PLAN
REGULATION 5(2)(I)(ii)
SECTION A, SHEET 1 OF 5
ISLE OF ANGLESEY COUNTY COUNCIL


GORCHYMYN NATIONAL GRID
(PROSIECT CYSYLLTIAD GOGLEDD CYMRU)
CYNLLUN CYNEFINOEDD RHYWOGAETHAU GWARCHODEDIG, CYNEFIONOEDD PWYSIG NEU NODWEDDION AMRYWIAETH ERAILL
RHEOLIAD 5(2)(I)(ii)
ADRAN A, DALEN 1 O 5
CYNGOR SIR YNYS MÔN

nationalgrid

Application Number / Rhif y Cais: EN020015

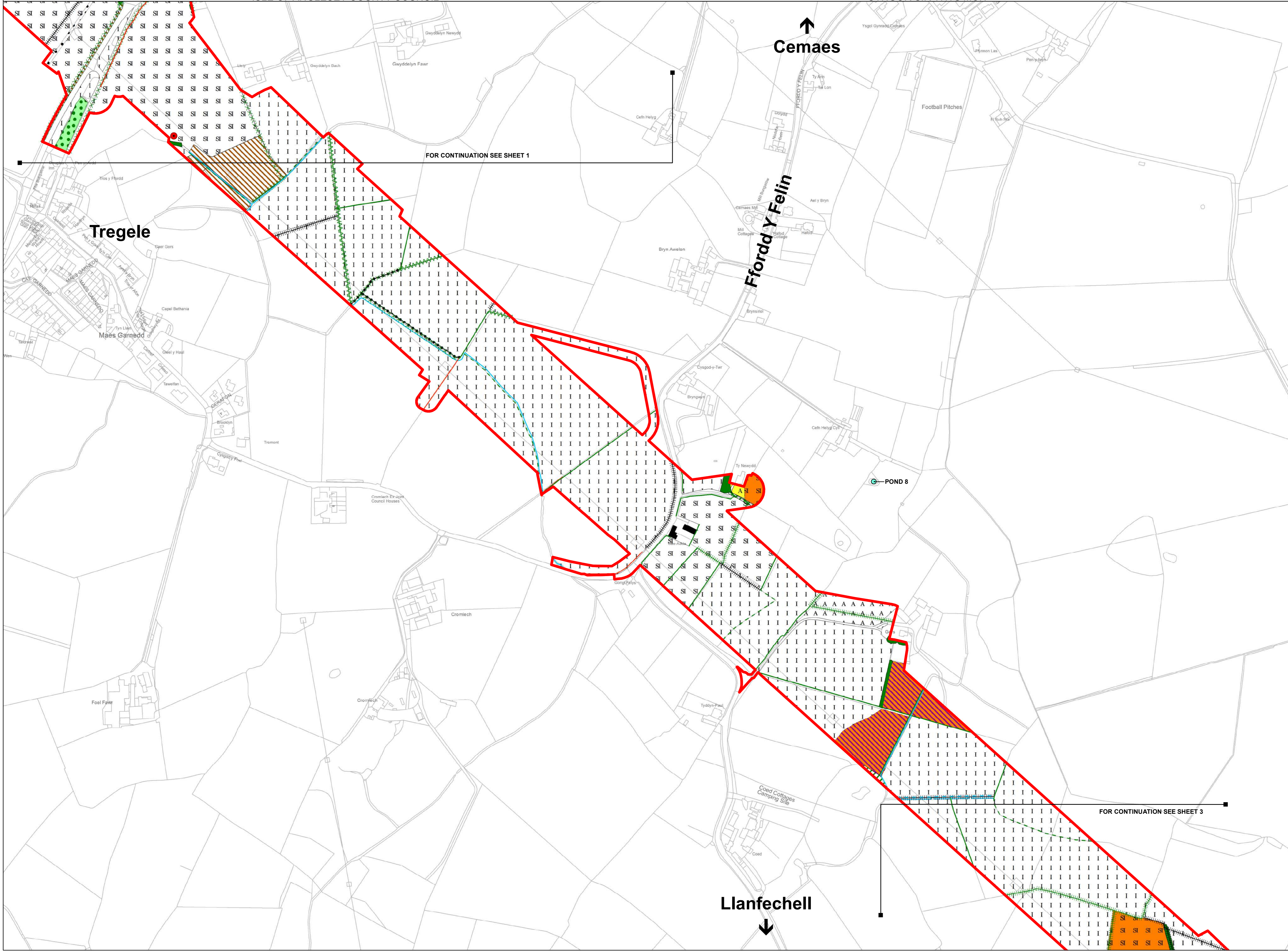
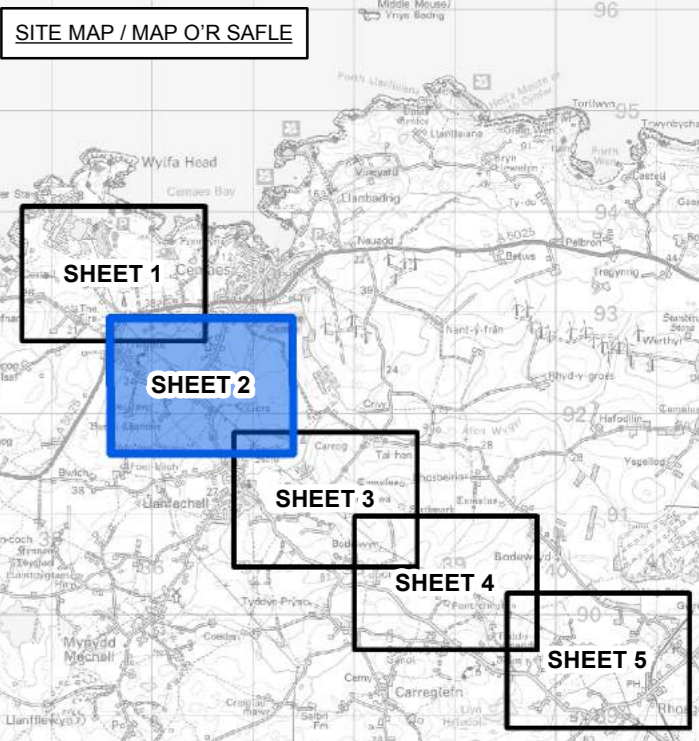
National Grid Drawing Reference / Cyfeirnod Llundain National Grid: DCO_A/PS/PS/01

Scale / Graddfa	Sheet Size / Maint y Ddalen	Sheet / Dalen	Issue / Cyfnewid
1:2,500	A1	SHEET 1 OF 5	A



THE NATIONAL GRID
(NORTH WALES CONNECTION PROJECT) ORDER
HABITATS OF PROTECTED SPECIES, IMPORTANT HABITATS OR OTHER DIVERSITY FEATURES PLAN
REGULATION 5(2)(I)(ii)
SECTION A, SHEET 2 OF 5
ISLE OF ANGLESEY COUNTY COUNCIL

GORCHYMYN NATIONAL GRID
(PROSIECT CYSYLLTIAD GOGLEDD CYMRU)
CYNLLUN CYNEFINOEDD RHYWOGAETHAU GWARCHODEDIG, CYNEFIONOEDD PWYSIG NEU NODWEDDION AMRYWIAETH ERAILL
RHEOLIAD 5(2)(I)(ii)
ADRAN A, DALEN 2 O 5
CYNGOR SIR YNYS MÔN



A

Legend / Allwedd

- LOCAL AUTHORITY BOUNDARY
- ORDER LIMITS
- SECTION BOUNDARY
- GREAT CRESTED NEWT (GCN) POND WITH ACCOMPANYING ES REFERENCE NUMBER
- HORIZON BAT BARN
- PHASE 1 HABITATS - POINTS:
 - A2.2 - SCRUB - SCATTERED
- PHASE 1 HABITATS - LINES:
 - A2.2 - SCRUB - SCATTERED
 - G2 - RUNNING WATER
 - J2.1.1 - INTACT HEDGE - NATIVE SPECIES-RICH
 - J2.1.2 - INTACT HEDGE - SPECIES-POOR
 - J2.2.2 - DEFUNCT HEDGE - SPECIES-POOR
 - J2.3.2 - HEDGE WITH TREES - SPECIES-POOR
 - J2.4 - FENCE
 - J2.5 - WALL
 - J2.6 - DRY DITCH
 - J2.8 - EARTH BANK
- PHASE 1 HABITATS - POLYGONS:
 - A1.1.1 - BROADLEAVED WOODLAND - SEMI-NATURAL
 - A1.1.2 - BROADLEAVED WOODLAND - PLANTATION
 - A1.3.1 - MIXED WOODLAND - SEMI-NATURAL
 - A2.1 - SCRUB - DENSE/CONTINUOUS
 - B2.2 - NEUTRAL GRASSLAND - SEMI-IMPROVED
 - B4 - IMPROVED GRASSLAND
 - B5 - MARSH/MARSHY GRASSLAND
 - B6 - POOR SEMI-IMPROVED GRASSLAND
 - C3.1 - OTHER TALL HERB AND FERN - RUDERAL
 - J1.1 - CULTIVATED/DISTURBED LAND - ARABLE
 - J1.2 - CULTIVATED/DISTURBED LAND - AMENITY GRASSLAND
 - J3.6 - BUILDINGS
 - J4 - BARE GROUND

Notes / Nodiadau

This map is a product of a site visit. Features are shown at the scale of the map and are not intended to be used for navigation.

The OS (Ordnance Survey) National Grid (NG) data has been mapped against the OS 1:25,000 Scale raster map and therefore will not be accurate when displayed at a different scale.

Site features measured in the Environmental Statement are shown on the plan.

The Phase 1 habitat code (e.g. A1.1) are references out of the Joint Nature Conservation Committee habitat.

Feature Selection Criteria

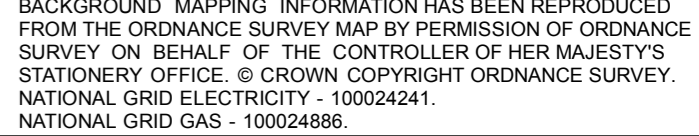
Phase 1 habitat data was collected from 2018 to 2020 and within the Order Limits plus 50m buffer in accordance with the method set out in the Environmental Statement and shown on the plan.

Phase 1 habitat data was collected from the Joint Nature Conservation Committee (JNCC) 2015 Atlas. The Atlas is an aerial photograph of the site and is not intended to be used for navigation.

Phase 1 habitat data was collected from the Joint Nature Conservation Committee (JNCC) 2015 Atlas. The Atlas is an aerial photograph of the site and is not intended to be used for navigation.

Phase 1 habitat data was collected from the Joint Nature Conservation Committee (JNCC) 2015 Atlas. The Atlas is an aerial photograph of the site and is not intended to be used for navigation.

Coordinate System: British National Grid
Sheet X Centroid Coordinate: 236490 Sheet Y Centroid Coordinate: 392277



BACKGROUND MAPPING INFORMATION HAS BEEN REPRODUCED FROM THE ORDNANCE SURVEY MAP BY PERMISSION OF ORDNANCE SURVEY ON BEHALF OF THE CONTROLLER OF HER MAJESTY'S STATIONERY OFFICE. © CROWN COPYRIGHT ORDNANCE SURVEY, NATIONAL GRID ELECTRICITY - 100024241, NATIONAL GRID GAS - 100024886.

Issue / Cyhoeddiad	Date / Dyddiad	Remarks / Sylwadau	Drawn / Tynnydd	Checked / Gwirysodd	Approved / Cymeriswydd
A		FOR DCO SUBMISSION	JF	KG	GDS

Title / Teitl

THE NATIONAL GRID
(NORTH WALES CONNECTION PROJECT) ORDER
HABITATS OF PROTECTED SPECIES, IMPORTANT HABITATS OR OTHER DIVERSITY FEATURES PLAN
REGULATION 5(2)(I)(ii)
SECTION A, SHEET 2 OF 5
ISLE OF ANGLESEY COUNTY COUNCIL


GORCHYMYN NATIONAL GRID
(PROSIECT CYSYLLTIAD GOGLEDD CYMRU)
CYNLLUN CYNEFINOEDD RHYWOGAETHAU GWARCHODEDIG, CYNEFIONOEDD PWYSIG NEU NODWEDDION AMRYWIAETH ERAILL
RHEOLIAD 5(2)(I)(ii)
ADRAN A, DALEN 2 O 5
CYNGOR SIR YNYS MÔN



Application Number / Rhif y Cais: EN020015

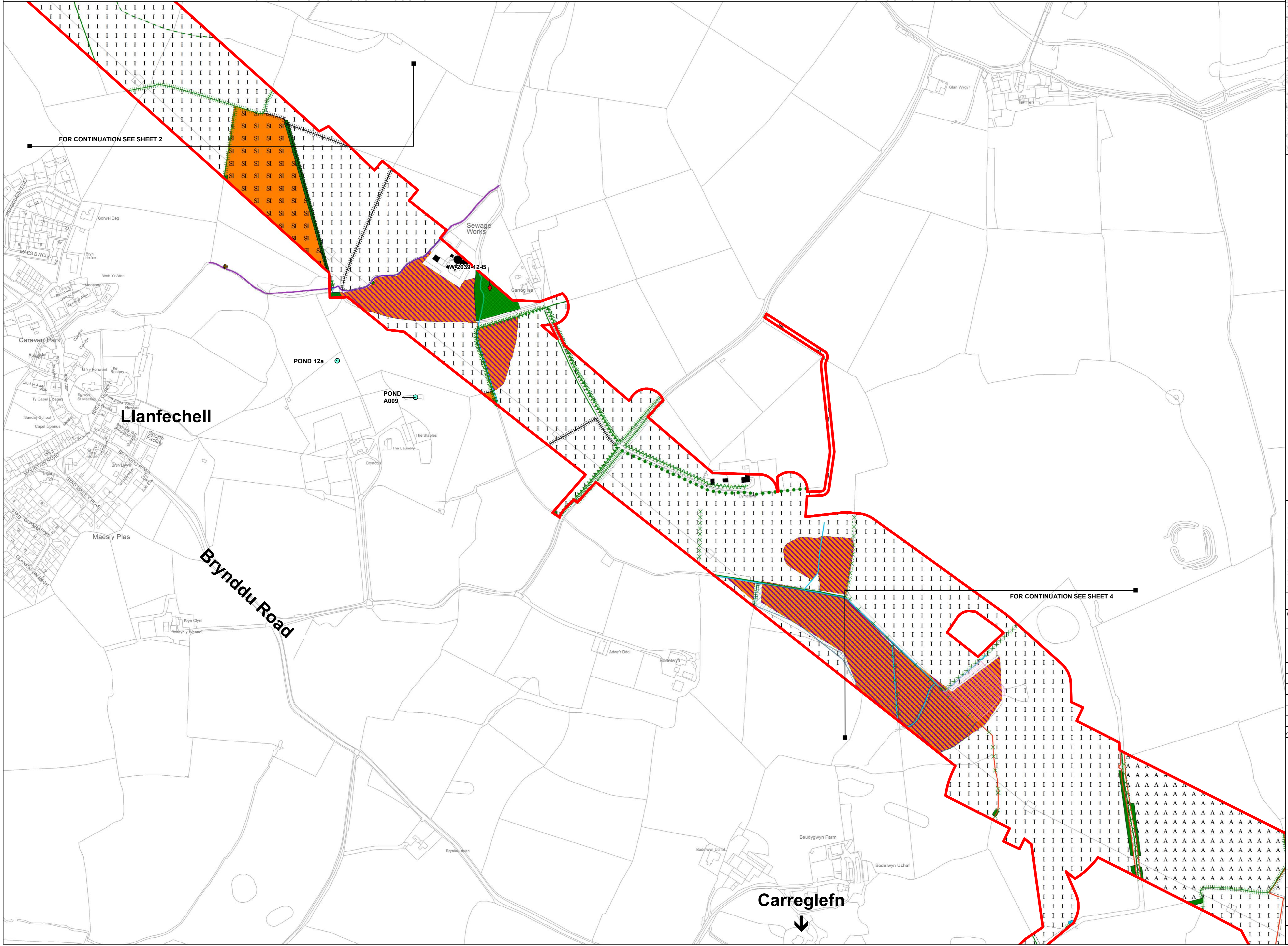
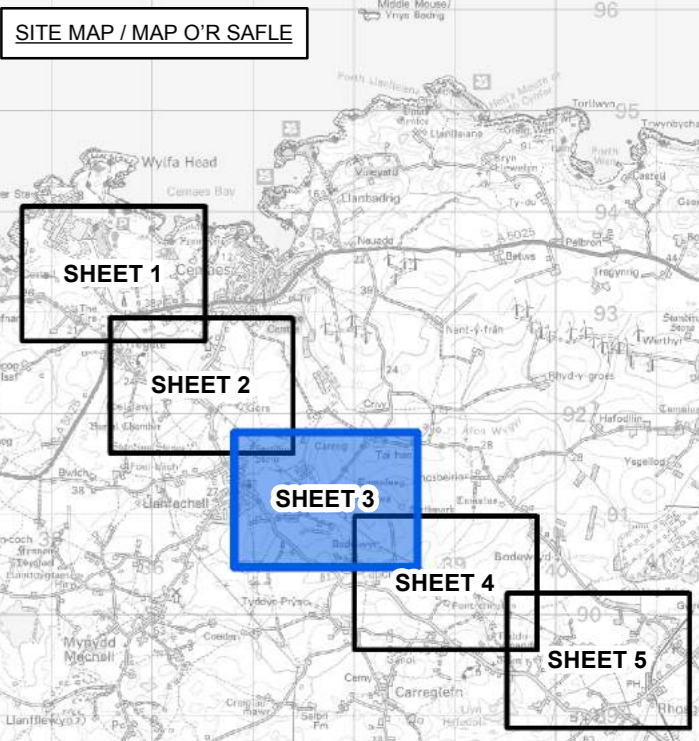
National Grid Drawing Reference / Cyfeirnod Lliniad National Grid: DCO_A/PS/PS/02

Scale / Graddfa	Sheet Size / Maint y Ddalen	Sheet / Dalen	Issue / Cyhoeddiad
1:2,500	A1	SHEET 2 OF 5	A



THE NATIONAL GRID
(NORTH WALES CONNECTION PROJECT) ORDER
HABITATS OF PROTECTED SPECIES, IMPORTANT HABITATS OR OTHER DIVERSITY FEATURES PLAN
REGULATION 5(2)(I)(ii)
SECTION A, SHEET 3 OF 5
ISLE OF ANGLESEY COUNTY COUNCIL

GORCHYMYN NATIONAL GRID
(PROSIECT CYSYLLTIAD GOGLEDD CYMRU)
CYNLLUN CYNEFINOEDD RHYWOGAETHAU GWARCHODEDIG, CYNEFIONOEDD PWYSIG NEU NODWEDDION AMRYWIAETH ERAILL
RHEOLIAD 5(2)(I)(ii)
ADRAN A, DALEN 3 O 5
CYNGOR SIR YNYS MÔN



A

- Legend / Allwedd**
- LOCAL AUTHORITY BOUNDARY
 - ORDER LIMITS
 - SECTION BOUNDARY
 - GREAT CRESTED NEWT (GCN) POND WITH ACCOMPANYING ES REFERENCE NUMBER
 - TREES WITH CONFIRMED BAT ROOST WITH ACCOMPANYING ES REFERENCE NUMBER
 - OTTER AND WATER VOLE SURVEY RESULTS
 - OTTER SPRAINT AND RUN
 - OTTER PRESENT WITHIN WATERCOURSE
 - PHASE 1 HABITATS - POINTS:
 - A2.2 - SCRUB - SCATTERED
 - PHASE 1 HABITATS - LINES:
 - A2.2 - SCRUB - SCATTERED
 - A3.1 - BROADLEAVED PARKLAND/SCATTERED TREES
 - G2 - RUNNING WATER
 - J2.1.1 - INTACT HEDGE - NATIVE SPECIES-RICH
 - J2.2.2 - DEFUNCT HEDGE - SPECIES-POOR
 - J2.3.1 - HEDGE WITH TREES - NATIVE SPECIES-RICH
 - J2.3.2 - HEDGE WITH TREES - SPECIES-POOR
 - J2.4 - FENCE
 - J2.5 - WALL
 - J2.6 - DRY DITCH
 - PHASE 1 HABITATS - POLYGONS:
 - A1.1.1 - BROADLEAVED WOODLAND - SEMI-NATURAL
 - B2.2 - NEUTRAL GRASSLAND - SEMI-IMPROVED
 - B4 - IMPROVED GRASSLAND
 - B5 - MARSH/MARSHY GRASSLAND
 - B6 - POOR SEMI-IMPROVED GRASSLAND
 - G1 - STANDING WATER
 - J1.1 - CULTIVATED/DISTURBED LAND - ARABLE
 - J3.6 - BUILDINGS
 - NVC SURVEY RESULTS 2016
 - NATIVE BROADLEAVED WOODLAND & SCRUB (W1-17/20-23)
 - OTHER MIRES (M4-13/22-23/27-28)
 - 2016 SURVEY RESULTS - INCONCLUSIVE

Notes / Nodiadau

This map is a reproduction of a paper map. It contains a grid of smaller areas which affect accuracy of the measurement units and should not be used for navigation.

The OS (Ordnance Survey) National Grid (OSNG) data has been mapped against the OS 1:25000 Scale Data Mapping and therefore will not be accurate when displayed at a different scale.

The Phase 1 habitat code (e.g. A1.1) are referenced out of the joint Nature Conservation Committee handbook.

Feature Selection Criteria

Phase 1 habitat features were undertaken from 2016 to 2018 and within the Order Limits plus 50m buffer in accordance with the standard methodology published from the Joint Nature Conservation Committee (JNCC) 2015. Areas that could not be accessed due to the field survey were identified and recorded using a combination of aerial photography and available Ordnance Survey (OS) data from the VectorMapNext (VMN) 1:25000 mapping.

Order Limits (OL) - Points for the Order Limits plus 200m buffer when (S) has been confirmed other through aDNA sampling or traditional survey methods.

Notes: These are not considered for consent but are included within the Order Limits plus 200m buffer.

Class and Water Voles - Full data available for other water vole and watercourse surveys within the Order Limits plus 200m buffer from existing point locations.

Coordinate System: British National Grid
Sheet X Centroid Coordinate: 237722 Sheet Y Centroid Coordinate: 391148

0 50 100 200 Metres

BACKGROUND MAPPING INFORMATION HAS BEEN REPRODUCED FROM THE ORDNANCE SURVEY MAP BY PERMISSION OF ORDNANCE SURVEY ON BEHALF OF THE CONTROLLER OF HER MAJESTY'S STATIONERY OFFICE. © CROWN COPYRIGHT ORDNANCE SURVEY, NATIONAL GRID ELECTRICITY - 100024241, NATIONAL GRID GAS - 100024886.

Issue / Cyhoeddiad	Date / Dyddiad	Remarks / Sylwadau	Drawn / Tynnydd	Checked / Gwirwydd	Approved / Cymerwydd
A		FOR DCO SUBMISSION	JF	KG	GDS

Title / Teitl

THE NATIONAL GRID
(NORTH WALES CONNECTION PROJECT) ORDER
HABITATS OF PROTECTED SPECIES, IMPORTANT HABITATS OR OTHER DIVERSITY FEATURES PLAN
REGULATION 5(2)(I)(ii)
SECTION A, SHEET 3 OF 5
ISLE OF ANGLESEY COUNTY COUNCIL

GORCHYMYN NATIONAL GRID
(PROSIECT CYSYLLTIAD GOGLEDD CYMRU)
CYNLLUN CYNEFINOEDD RHYWOGAETHAU GWARCHODEDIG, CYNEFIONOEDD PWYSIG NEU NODWEDDION AMRYWIAETH ERAILL
RHEOLIAD 5(2)(I)(ii)
ADRAN A, DALEN 3 O 5
CYNGOR SIR YNYS MÔN

nationalgrid

Application Number / Rhif y Cais: EN020015

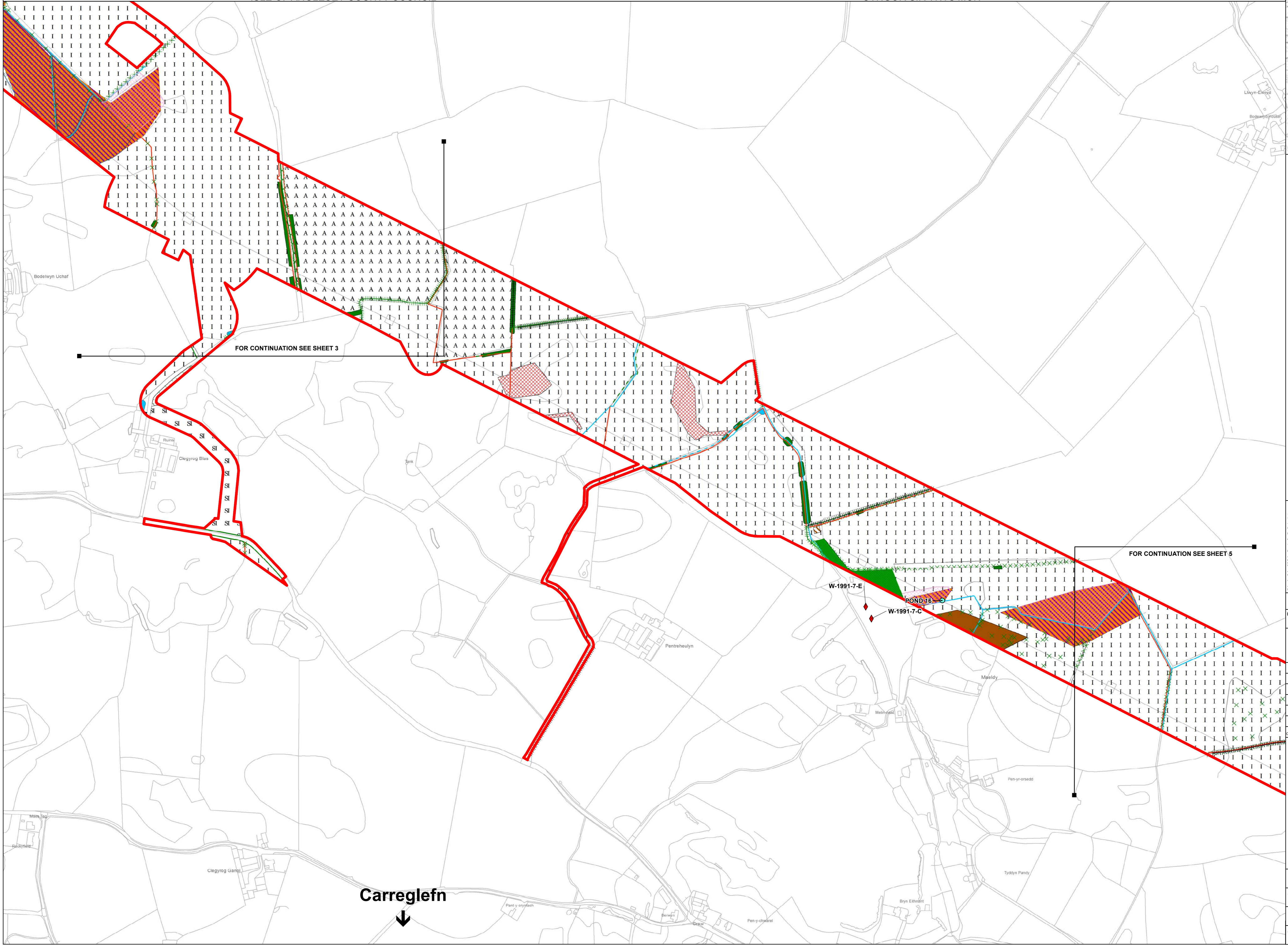
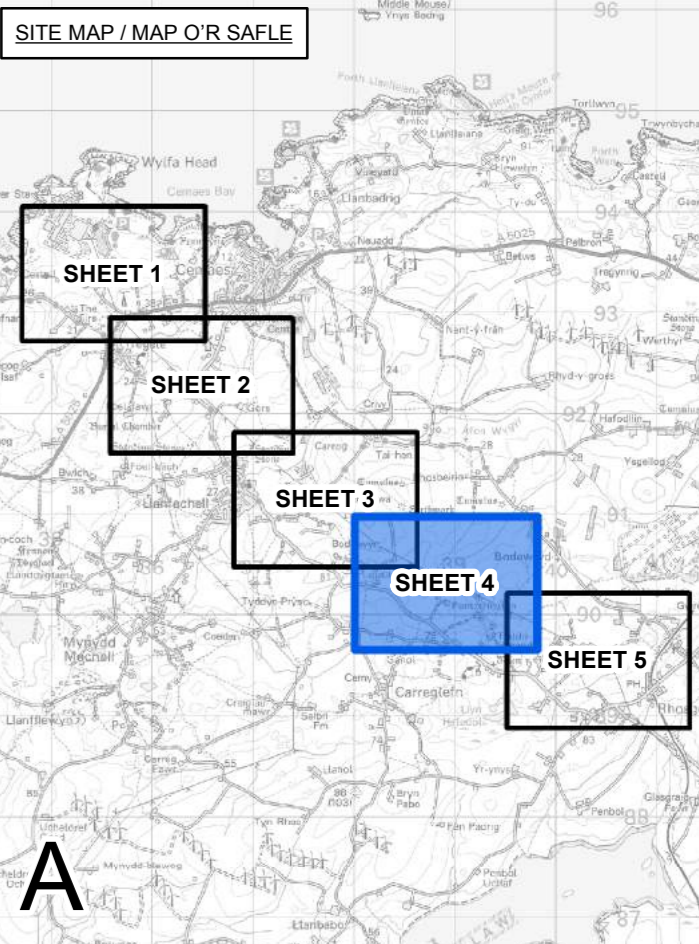
National Grid Drawing Reference / Cyfeirnod Llundain National Grid: DCO_A/PPS/03

Scale / Graddfa: 1:2,500	Sheet Size / Maint y Ddaen: A1	Sheet / Dalen: SHEET 3 OF 5	Issue / Cyhoeddiad: A
--------------------------	--------------------------------	-----------------------------	-----------------------



THE NATIONAL GRID
(NORTH WALES CONNECTION PROJECT) ORDER
HABITATS OF PROTECTED SPECIES, IMPORTANT HABITATS OR OTHER DIVERSITY FEATURES PLAN
REGULATION 5(2)(I)(ii)
SECTION A, SHEET 4 OF 5
ISLE OF ANGLESEY COUNTY COUNCIL

GORCHYMYN NATIONAL GRID
(PROSIECT CYSYLLTIAD GOGLEDD CYMRU)
CYNLLUN CYNEFINOEDD RHYWOGAETHAU GWARCHODEDIG, CYNEFIONOEDD PWYSIG NEU NODWEDDION AMRYWIAETH ERAILL
RHEOLIAD 5(2)(I)(ii)
ADRAN A, DALEN 4 O 5
CYNGOR SIR YNYS MÔN



Legend / Allwedd

- LOCAL AUTHORITY BOUNDARY
- ORDER LIMITS
- SECTION BOUNDARY
- GREAT CRESTED NEWT (GCN) POND WITH ACCOMPANYING ES REFERENCE NUMBER
- TREES WITH CONFIRMED BAT ROOST WITH ACCOMPANYING ES REFERENCE NUMBER

PHASE 1 HABITATS - POINTS:

- A2.2 - SCRUB - SCATTERED

PHASE 1 HABITATS - LINES:

- A2.2 - SCRUB - SCATTERED
- G2 - RUNNING WATER
- J2.1.2 - INTACT HEDGE - SPECIES-POOR
- J2.2.2 - DEFUNCT HEDGE - SPECIES-POOR
- J2.3.2 - HEDGE WITH TREES - SPECIES-POOR
- J2.4 - FENCE
- J2.5 - WALL
- J2.6 - DRY DITCH

PHASE 1 HABITATS - POLYGONS:

- A1.1.1 - BROADLEAVED WOODLAND - SEMI-NATURAL
- A2.2 - SCRUB - SCATTERED
- B4 - IMPROVED GRASSLAND
- B5 - MARSH/MARSHY GRASSLAND
- B6 - POOR SEMI-IMPROVED GRASSLAND
- C1.1 - BRACKEN - CONTINUOUS
- C3.1 - OTHER TALL HERB AND FERN - RUDERAL
- G1 - STANDING WATER
- I1.4.2 - OTHER EXPOSURE - BASIC
- J1.1 - CULTIVATED/DISTURBED LAND - ARABLE
- J3.6 - BUILDINGS

NVC SURVEY RESULTS 2017

- NATIVE BROADLEAVED WOODLAND & SCRUB (W1-17/20-23)

NVC SURVEY RESULTS 2016

- OTHER MIRES (M4-13/22-23/27-38)
- 2016 SURVEY RESULTS - INCONCLUSIVE

Notes / Nodiadau

This map is based on data from the Ordnance Survey (OS) National Grid. The map is not to scale and should not be used for navigation.

The OS National Grid (OSNG) data has been reprojected onto the OS 1:25000 Scale Vector Mapping and therefore will not be accurate when displayed at a different scale.

For further information please see the Data Source Document 4.

OS data is licensed under the Ordnance Survey Licence and is used under the terms of the Ordnance Survey Licence.

The Phase 1 habitat code (e.g. A1.1) is referenced out of the joint Nature Conservation Committee handbook.

Feature Selection Criteria

1. Features are included on the map if they are within the Order Limits plus 200m buffer and are not excluded by the map's scale.

2. Features are included on the map if they are within the Order Limits plus 200m buffer and are not excluded by the map's scale.

3. Features are included on the map if they are within the Order Limits plus 200m buffer and are not excluded by the map's scale.

4. Features are included on the map if they are within the Order Limits plus 200m buffer and are not excluded by the map's scale.

5. Features are included on the map if they are within the Order Limits plus 200m buffer and are not excluded by the map's scale.

6. Features are included on the map if they are within the Order Limits plus 200m buffer and are not excluded by the map's scale.

7. Features are included on the map if they are within the Order Limits plus 200m buffer and are not excluded by the map's scale.

8. Features are included on the map if they are within the Order Limits plus 200m buffer and are not excluded by the map's scale.

9. Features are included on the map if they are within the Order Limits plus 200m buffer and are not excluded by the map's scale.

10. Features are included on the map if they are within the Order Limits plus 200m buffer and are not excluded by the map's scale.

Coordinate System: British National Grid
Sheet X Centroid Coordinate: 238910 Sheet Y Centroid Coordinate: 390316

0	50	100	200
---	----	-----	-----

Metres

BACKGROUND MAPPING INFORMATION HAS BEEN REPRODUCED FROM THE ORDNANCE SURVEY MAP BY PERMISSION OF ORDNANCE SURVEY ON BEHALF OF THE CONTROLLER OF HER MAJESTY'S STATIONERY OFFICE. © CROWN COPYRIGHT ORDNANCE SURVEY, NATIONAL GRID ELECTRICITY - 100024241, NATIONAL GRID GAS - 100024886.

Issue / Cyfnewidiad	Date / Dyddiad	Remarks / Sylweddau	Drawn / Tynwyd	Checked / Gwiriwyd	Approved / Cymerwyd
A		FOR DCO SUBMISSION	JF	KG	GDS

Title / Teitl

THE NATIONAL GRID
(NORTH WALES CONNECTION PROJECT) ORDER
HABITATS OF PROTECTED SPECIES, IMPORTANT HABITATS OR OTHER DIVERSITY FEATURES PLAN
REGULATION 5(2)(I)(ii)
SECTION A, SHEET 4 OF 5
ISLE OF ANGLESEY COUNTY COUNCIL

GORCHYMYN NATIONAL GRID
(PROSIECT CYSYLLTIAD GOGLEDD CYMRU)
CYNLLUN CYNEFINOEDD RHYWOGAETHAU GWARCHODEDIG, CYNEFIONOEDD PWYSIG NEU NODWEDDION AMRYWIAETH ERAILL
RHEOLIAD 5(2)(I)(ii)
ADRAN A, DALEN 4 O 5
CYNGOR SIR YNYS MÔN

Application Number / Rhif y Cais: EN020015

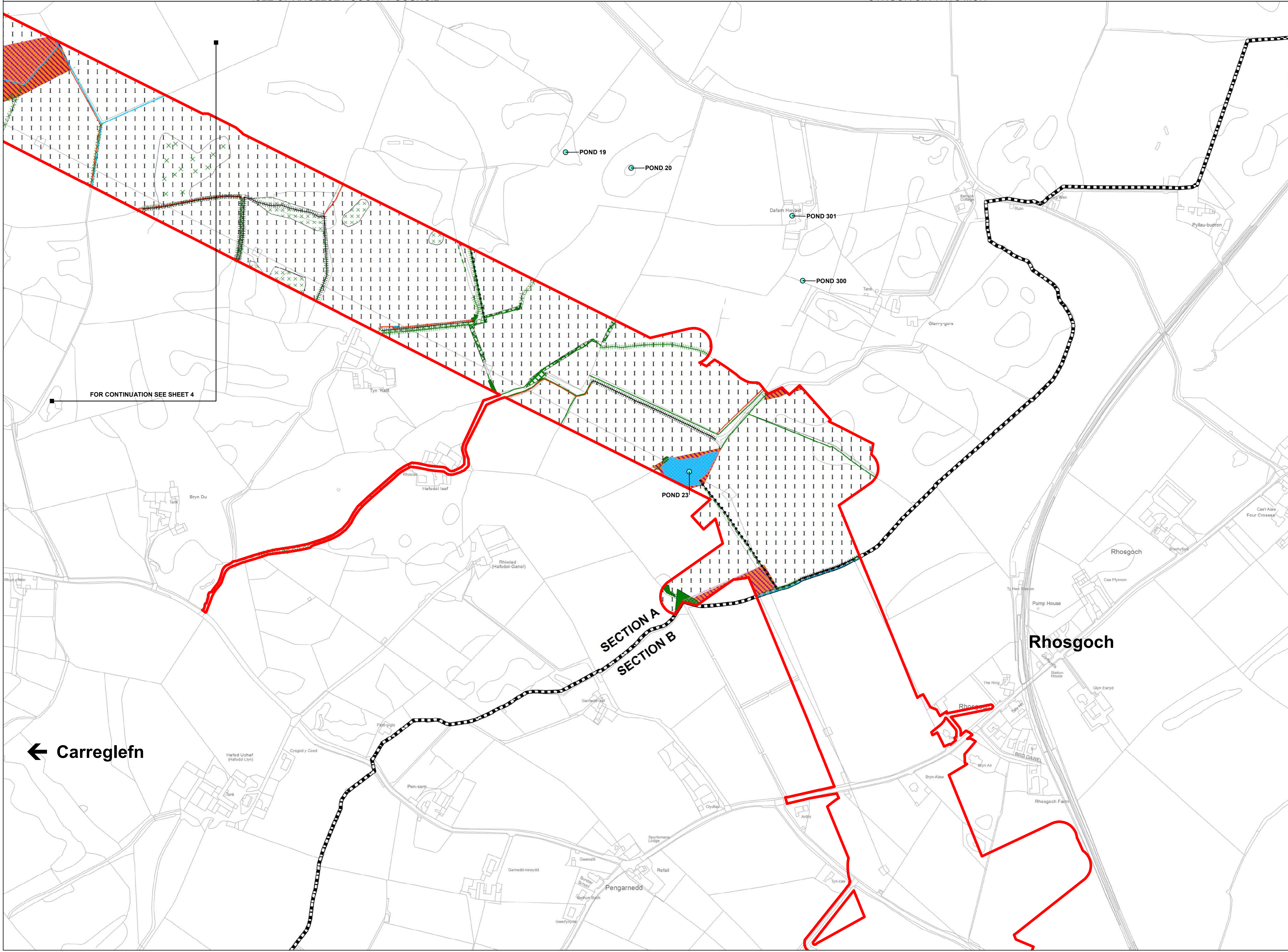
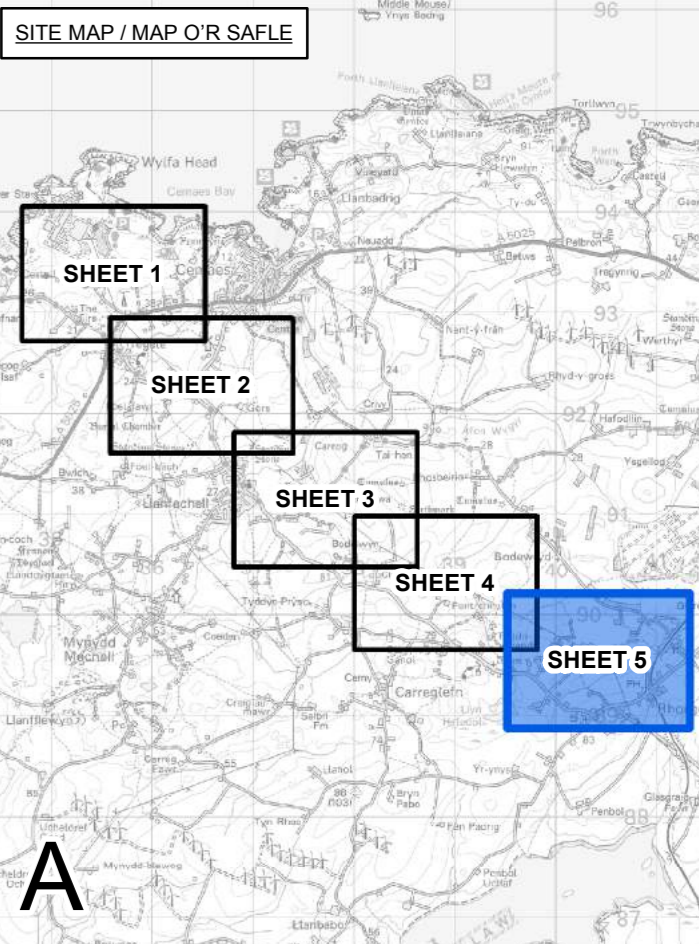
National Grid Drawing Reference / Cyfeirnod Luniad National Grid: DCO_A/PS/PS/04

Scale / Graddfa	Sheet Size / Maint y Ddaen	Sheet / Dalen	Issue / Cyfnewidiad
1:2,500	A1	SHEET 4 OF 5	A



THE NATIONAL GRID
(NORTH WALES CONNECTION PROJECT) ORDER
HABITATS OF PROTECTED SPECIES, IMPORTANT HABITATS OR OTHER DIVERSITY FEATURES PLAN
REGULATION 5(2)(I)(ii)
SECTION A, SHEET 5 OF 5
ISLE OF ANGLESEY COUNTY COUNCIL

GORCHYMYN NATIONAL GRID
(PROSIECT CYSYLLTIAD GOGLEDD CYMRU)
CYNLLUN CYNEFINOEDD RHYWOGAETHAU GWARCHODEDIG, CYNEFIONOEDD PWYSIG NEU NODWEDDION AMRYWIAETH ERAILL
RHEOLIAD 5(2)(I)(ii)
ADRAN A, DALEN 5 O 5
CYNGOR SIR YNYS MÔN



FOR CONTINUATION SEE SHEET 4

← Carreglefn

SECTION A
SECTION B

Rhosgoch

Legend / Allwedd

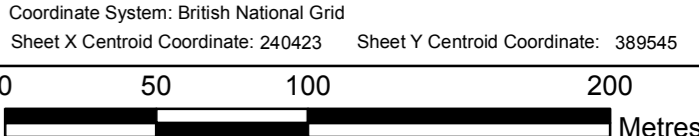
- LOCAL AUTHORITY BOUNDARY
- ORDER LIMITS
- SECTION BOUNDARY
- GREAT CRESTED NEWT (GCN) POND WITH ACCOMPANYING ES REFERENCE NUMBER
- PHASE 1 HABITATS - POINTS:
 - A2.2 - SCRUB - SCATTERED
 - A2.2 - SCRUB - SCATTERED
- PHASE 1 HABITATS - LINES:
 - G2 - RUNNING WATER
 - J2.1.2 - INTACT HEDGE - SPECIES-POOR
 - J2.2.2 - DEFUNCT HEDGE - SPECIES-POOR
 - J2.3.2 - HEDGE WITH TREES - SPECIES-POOR
 - J2.4 - FENCE
 - J2.5 - WALL
 - J2.8 - EARTH BANK
- PHASE 1 HABITATS - POLYGONS:
 - A1.1.1 - BROADLEAVED WOODLAND - SEMI-NATURAL
 - A2.1 - SCRUB - DENSE/CONTINUOUS
 - A2.2 - SCRUB - SCATTERED
 - B4 - IMPROVED GRASSLAND
 - B5 - MARSH/MARSHY GRASSLAND
 - G1 - STANDING WATER
 - OTHER MIRES (M4-13/22-23/27-28)

Notes / Nodiadau

This map is a product of a survey and is not a site plan. It is intended to provide a general overview of the site and its surroundings. The map is not to scale and should not be used for navigation or other purposes.

The map is based on data provided by the Ordnance Survey and other sources. The map is not to scale and should not be used for navigation or other purposes.

The map is based on data provided by the Ordnance Survey and other sources. The map is not to scale and should not be used for navigation or other purposes.



BACKGROUND MAPPING INFORMATION HAS BEEN REPRODUCED FROM THE ORDNANCE SURVEY MAP BY PERMISSION OF ORDNANCE SURVEY ON BEHALF OF THE CONTROLLER OF HER MAJESTY'S STATIONERY OFFICE. © CROWN COPYRIGHT ORDNANCE SURVEY, NATIONAL GRID ELECTRICITY - 100024241, NATIONAL GRID GAS - 100024886.

Issue / Cyhoeddiad	Date / Dyddiad	Remarks / Sylwadau	Drawn / Tyniwyd	Checked / Gwirwyd	Approved / Cymerwyd
A		FOR DCO SUBMISSION	JF	KG	GDS

Title / Teitl

THE NATIONAL GRID
(NORTH WALES CONNECTION PROJECT) ORDER
HABITATS OF PROTECTED SPECIES, IMPORTANT HABITATS OR OTHER DIVERSITY FEATURES PLAN
REGULATION 5(2)(I)(ii)
SECTION A, SHEET 5 OF 5
ISLE OF ANGLESEY COUNTY COUNCIL

GORCHYMYN NATIONAL GRID
(PROSIECT CYSYLLTIAD GOGLEDD CYMRU)
CYNLLUN CYNEFINOEDD RHYWOGAETHAU GWARCHODEDIG, CYNEFIONOEDD PWYSIG NEU NODWEDDION AMRYWIAETH ERAILL
RHEOLIAD 5(2)(I)(ii)
ADRAN A, DALEN 5 O 5
CYNGOR SIR YNYS MÔN



Application Number / Rhif y Cais: EN020015

National Grid Drawing Reference / Cyfeirnod Llundain National Grid: DCO_A/PS/PS/05

Scale / Graddfa	Sheet Size / Maint y Ddaen	Sheet / Dalen	Issue / Cyhoeddiad
1:2,500	A1	SHEET 5 OF 5	A


DOCUMENT 4.8.B

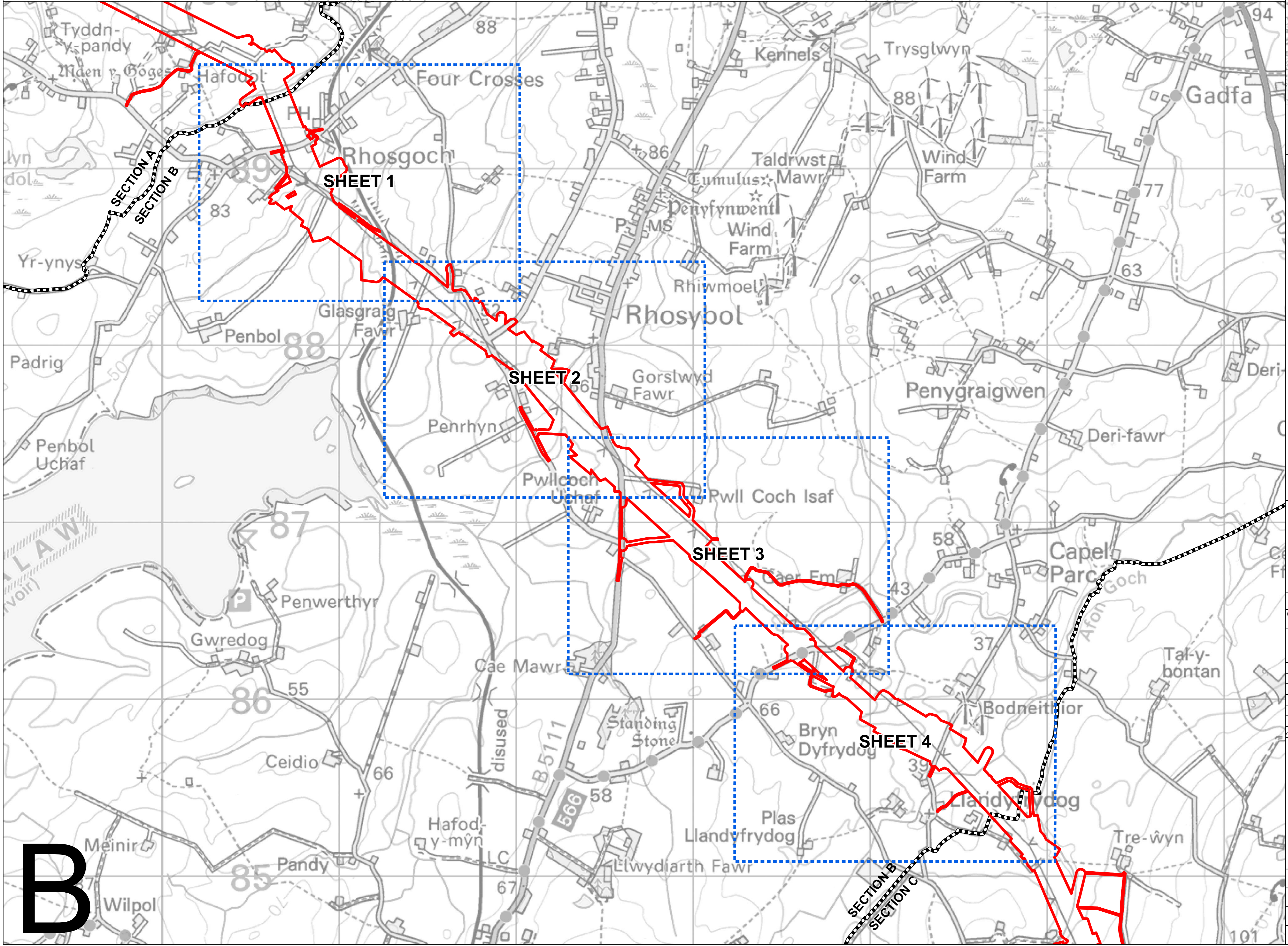
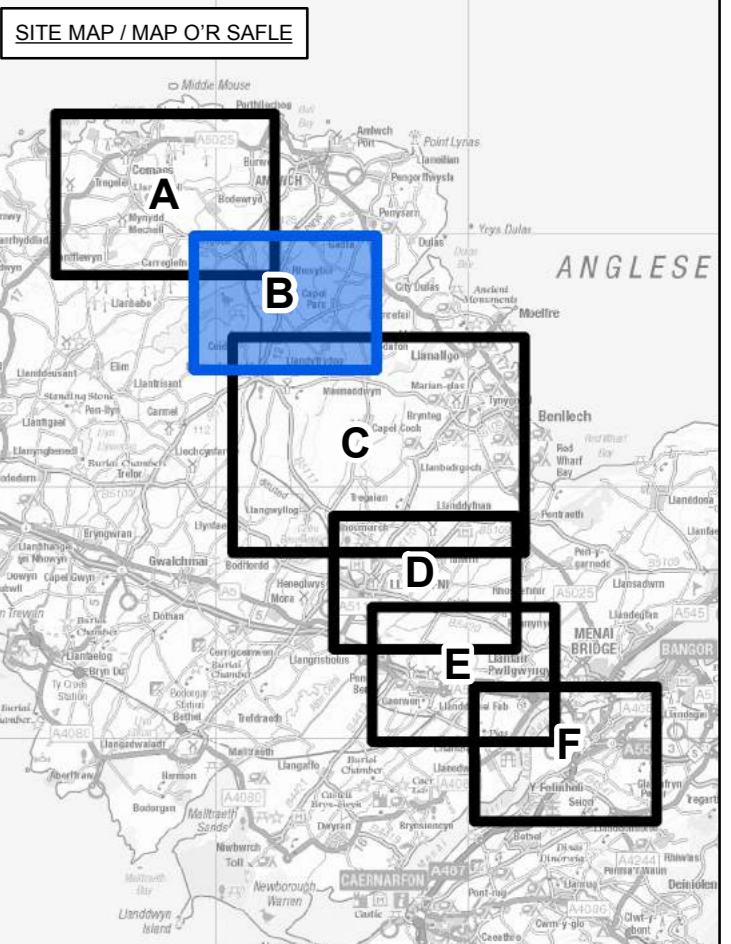
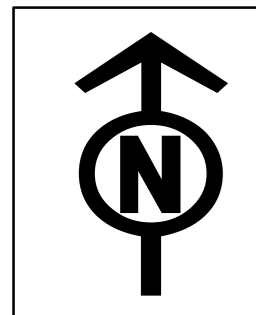
Habitats of Protected Species,
Important Habitats or Other Diversity Features Plans

Section B – Rhosgoch to Llandyfrydog

National Grid (North Wales Connection Project)

*Regulation 5(2)(l)(iii) of the Infrastructure Planning
(Applications: Prescribed Forms and Procedure) Regulations 2009*





Legend / Allwedd

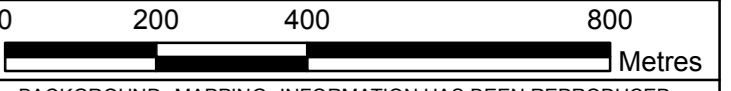
- LOCAL AUTHORITY BOUNDARY
- ORDER LIMITS
- SECTION BOUNDARY
- SHEET INDEX

Notes / Nodiadau

This drawing is scaled at paper size A1, therefore any prints taken at smaller sizes will affect accuracy of the measurement units and should not be scaled against.

The OS Boundary Line (Local Authority Boundary) data has been mapped against the OS 1:10,000 Scale Raster mapping and therefore will not be accurate when displayed at a different scale.

Coordinate System: British National Grid
 Sheet X Centroid Coordinate: 242724 Sheet Y Centroid Coordinate: 387280



BACKGROUND MAPPING INFORMATION HAS BEEN REPRODUCED FROM THE ORDNANCE SURVEY MAP BY PERMISSION OF ORDNANCE SURVEY ON BEHALF OF THE CONTROLLER OF HER MAJESTY'S STATIONERY OFFICE. © CROWN COPYRIGHT ORDNANCE SURVEY. NATIONAL GRID ELECTRICITY - 100024241. NATIONAL GRID GAS - 100024886.

Issue / Cyhoeddiad	Date / Dyddiad	Remarks / Sylwadau	Drawn / Tynnydd	Checked / Gwirio	Approved / Cymroddwyd

Title / Teitl

THE NATIONAL GRID
 (NORTH WALES CONNECTION PROJECT) ORDER
 HABITATS OF PROTECTED SPECIES, IMPORTANT
 HABITATS OR OTHER DIVERSITY FEATURES KEY PLAN
 REGULATION 5(2)(I)(ii)
 SECTION B
 ISLE OF ANGLESEY COUNTY COUNCIL


GORCHYMYN NATIONAL GRID
 (PROSIECT CYSYLLTIAD GOGLEDD CYMRU)
 PRIF GYNLLUN CYNEFINOEDD RHYWOGAETHAU
 GWARCHODEDIG, CYNEFIONOEDD PWYSIG NEU
 NODWEDDION AMRYWIAETH ERAILL
 RHEOLIAD 5(2)(I)(ii)
 ADRAN B
 CYNGOR SIR YNYS MÔN

nationalgrid

Application Number / Rhif y Cas: EN020015
 National Grid Drawing Reference / Cyfeirnod Llundain National Grid: DCO_B/PS/KP/01

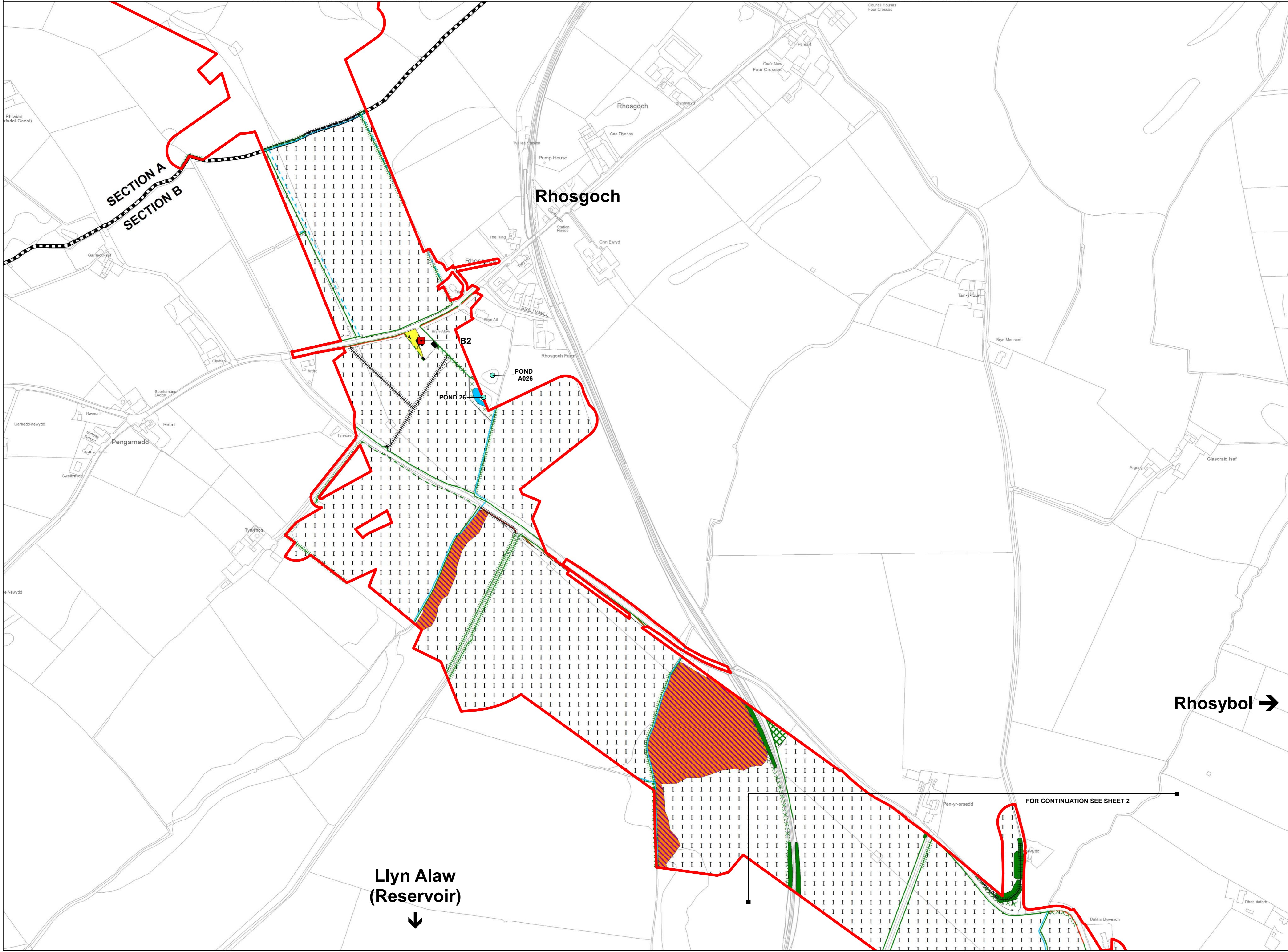
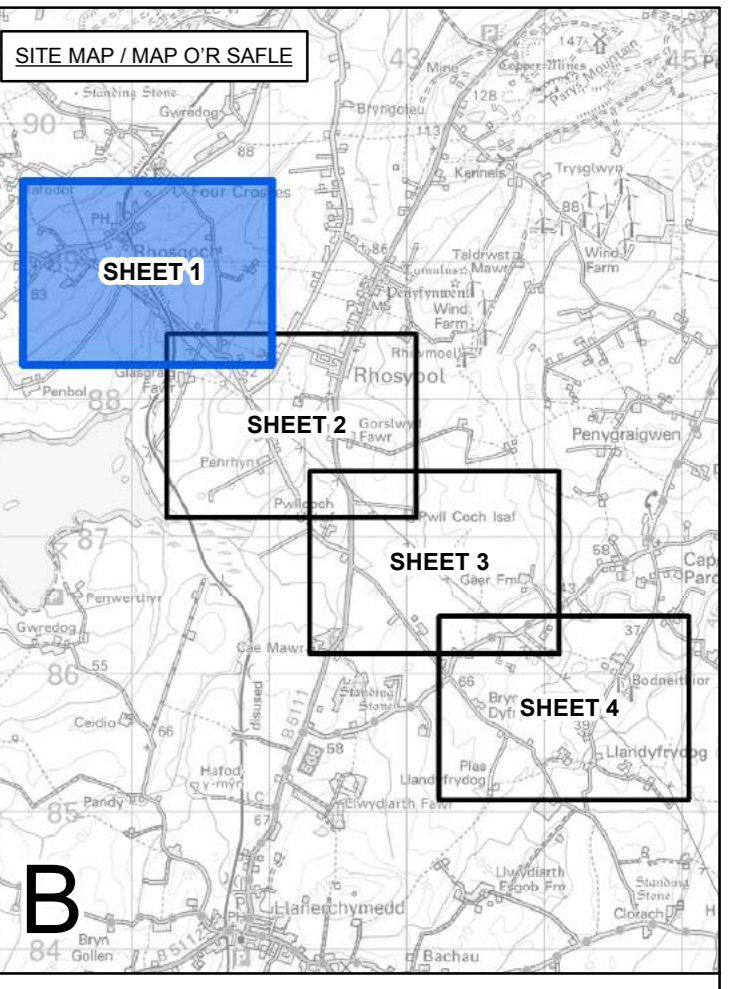
Scale / Graddfa	Sheet Size / Mân y Ddaen	Sheet / Ddaen	Issue / Cyhoeddiad
1:10,000	A1	SHEET 1 OF 1	A

B



THE NATIONAL GRID
(NORTH WALES CONNECTION PROJECT) ORDER
HABITATS OF PROTECTED SPECIES, IMPORTANT HABITATS OR OTHER DIVERSITY FEATURES PLAN
REGULATION 5(2)(I)(ii)
SECTION B, SHEET 1 OF 4
ISLE OF ANGLESEY COUNTY COUNCIL

GORCHYMYN NATIONAL GRID
(PROSIECT CYSYLLTIAD GOGLEDD CYMRU)
CYNLLUN CYNEFINOEDD RHYWOGAETHAU GWARCHODEDIG, CYNEFIONOEDD PWYSIG NEU NODWEDDION AMRYWIAETH ERAILL
RHEOLIAD 5(2)(I)(ii)
ADRAN B, DALEN 1 O 4
CYNGOR SIR YNYS MÔN



Legend / Allwedd

- LOCAL AUTHORITY BOUNDARY
- ORDER LIMITS
- SECTION BOUNDARY
- GREAT CRESTED NEWT (GCN) POND WITH ACCOMPANYING ES REFERENCE NUMBER
- STRUCTURES WITH CONFIRMED BAT ROOST WITH ACCOMPANYING ES REFERENCE NUMBER

PHASE 1 HABITATS - LINES:

- A2.2 - SCRUB - SCATTERED
- G2 - RUNNING WATER
- J2.1.2 - INTACT HEDGE - SPECIES-POOR
- J2.2.2 - DEFUNCT HEDGE - SPECIES-POOR
- J2.3.1 - HEDGE WITH TREES - NATIVE SPECIES-RICH
- J2.3.2 - HEDGE WITH TREES - SPECIES-POOR
- J2.4 - FENCE
- J2.5 - WALL
- J2.6 - DRY DITCH

PHASE 1 HABITATS - POLYGONS:

- A1.1.1 - BROADLEAVED WOODLAND - SEMI-NATURAL GRASSLAND
- A2.1 - SCRUB - DENSE/CONTINUOUS
- A2.2 - SCRUB - SCATTERED
- B4 - IMPROVED GRASSLAND
- B5 - MARSH/MARSHY GRASSLAND
- C3.1 - OTHER TALL HERB AND FERN - RUDERAL
- G1 - STANDING WATER
- J1.2 - CULTIVATED/DISTURBED LAND - AMENITY GRASSLAND
- J3.6 - BUILDINGS

NVC SURVEY RESULTS 2019

- OTHER MIRES (M4-1322-2327-38)

Notes / Nodiadau

This drawing is issued in paper scale 1:1. Dimensions are given unless otherwise stated and affect only the measurement units and do not affect the layout of the drawing.

The OS OpenStreetMap (OSM) data has been prepared against the OS 1:10,000 Scale Master Mapping and therefore will be accurate when plotted at a different scale.

For further information please see Plans Database Document 14.

Only features measured in the field are shown on this plan.

The Phase 1 habitat code (e.g. A1.1.1) are references out of the Joint Nature Conservation Committee Handbook.

Feature Selection Criteria:

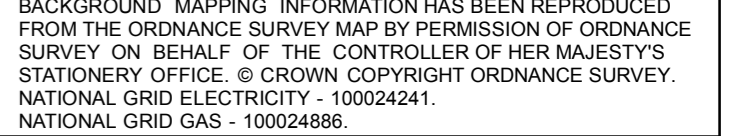
Phase 1 Habitat Survey was undertaken from 2018 to 2019 and within the Order Limits plus 20m buffer in accordance with the standard methodology published for the 2018 Nature Conservation Committee (NCC) 2015. Areas that could not be surveyed during the field survey were marked as 'not surveyed' using a combination of ground photography and satellite imagery. The NVC Survey Results 2019 are shown in the legend.

Great Crested Newts: Ponds that are located within the Order Limits plus 20m buffer where a GCN presence has been confirmed either through aDNA sampling or field survey are highlighted.

Notes: Trees with confirmed bat roosts are indicated within the Order Limits plus 20m buffer.

Obstacles and other sites: Field signs identified for other and water side or infrastructure adjacent within the Order Limits plus 20m buffer from existing infrastructure.

Coordinate System: British National Grid
Sheet X Centroid Coordinate: 241116 Sheet Y Centroid Coordinate: 389919



BACKGROUND MAPPING INFORMATION HAS BEEN REPRODUCED FROM THE ORDNANCE SURVEY MAP BY PERMISSION OF ORDNANCE SURVEY ON BEHALF OF THE CONTROLLER OF HER MAJESTY'S STATIONERY OFFICE. © CROWN COPYRIGHT ORDNANCE SURVEY, NATIONAL GRID ELECTRICITY - 100024241, NATIONAL GRID GAS - 100024886.

Issue / Cyhoeddiad	Date / Dyddiad	Remarks / Sylwadau	Drawn / Tynnydd	Checked / Gwiriwyd	Approved / Cymmerwyd
A		FOR DCO SUBMISSION	JF	KG	GDS

Title / Teitl

THE NATIONAL GRID
(NORTH WALES CONNECTION PROJECT) ORDER
HABITATS OF PROTECTED SPECIES, IMPORTANT HABITATS OR OTHER DIVERSITY FEATURES PLAN
REGULATION 5(2)(I)(ii)
SECTION B, SHEET 1 OF 4
ISLE OF ANGLESEY COUNTY COUNCIL


GORCHYMYN NATIONAL GRID
(PROSIECT CYSYLLTIAD GOGLEDD CYMRU)
CYNLLUN CYNEFINOEDD RHYWOGAETHAU GWARCHODEDIG, CYNEFIONOEDD PWYSIG NEU NODWEDDION AMRYWIAETH ERAILL
RHEOLIAD 5(2)(I)(ii)
ADRAN B, DALEN 1 O 4
CYNGOR SIR YNYS MÔN

nationalgrid

Application Number / Rhif y Cais: EN020015

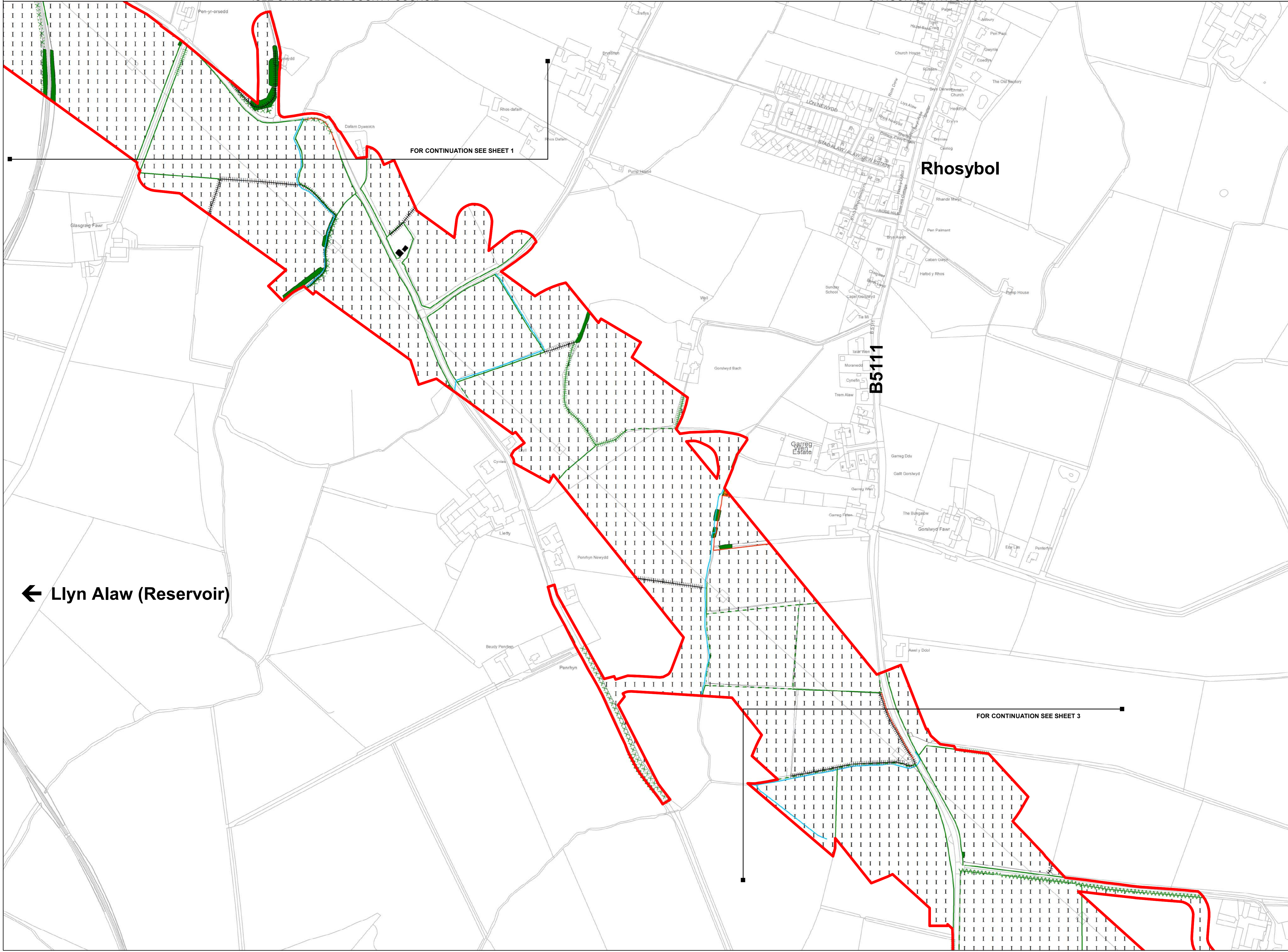
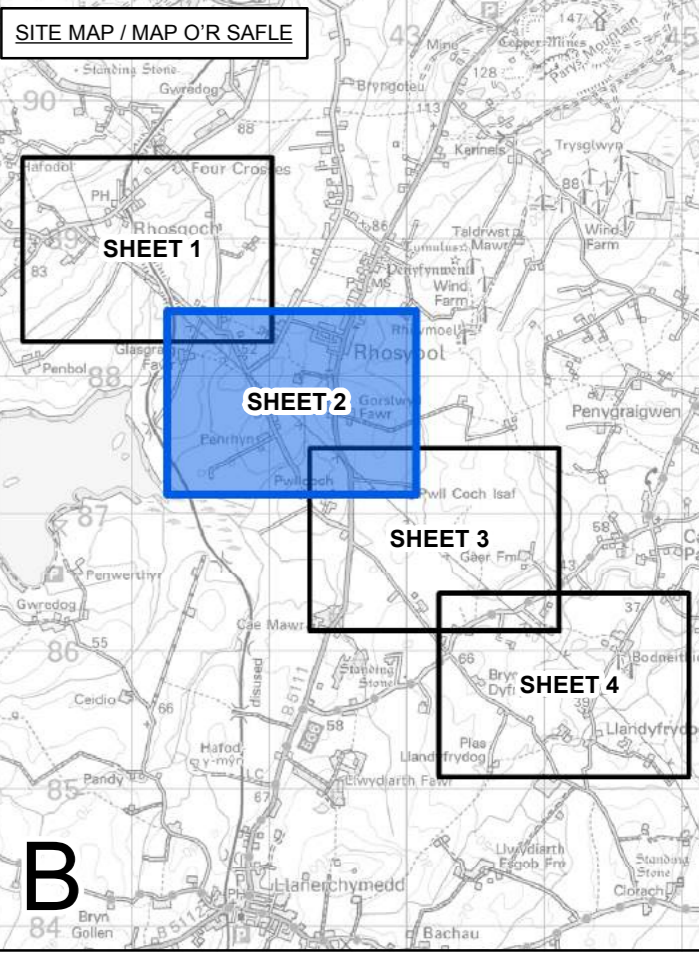
National Grid Drawing Reference / Cyfeirnod Llundain National Grid: DCO_B/PS/PS_01

Scale / Graddfa	Sheet Size / Maint y Dalen	Sheet / Dalen	Issue / Cyhoeddiad
1:2,500	A1	SHEET 1 OF 4	A



THE NATIONAL GRID
(NORTH WALES CONNECTION PROJECT) ORDER
HABITATS OF PROTECTED SPECIES, IMPORTANT HABITATS OR OTHER DIVERSITY FEATURES PLAN
REGULATION 5(2)(I)(ii)
SECTION B, SHEET 2 OF 4
ISLE OF ANGLESEY COUNTY COUNCIL

GORCHYMYN NATIONAL GRID
(PROSIECT CYSYLLTIAD GOGLEDD CYMRU)
CYNLLUN CYNEFINOEDD RHYWOGAETHAU GWARCHODEDIG, CYNEFIONOEDD PWYSIG NEU NODWEDDION AMRYWIAETH ERAILL
RHEOLIAD 5(2)(I)(ii)
ADRAN B, DALEN 2 O 4
CYNGOR SIR YNYS MńN



FOR CONTINUATION SEE SHEET 1

FOR CONTINUATION SEE SHEET 3

← Llyn Alaw (Reservoir)

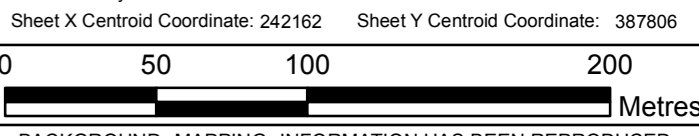
Legend / Allwedd

- LOCAL AUTHORITY BOUNDARY
- ORDER LIMITS
- SECTION BOUNDARY
- PHASE 1 HABITATS - LINES:
 - A2.2 - SCRUB - SCATTERED
 - G2 - RUNNING WATER
 - J2.1.1 - INTACT HEDGE - NATIVE SPECIES-RICH
 - J2.1.2 - INTACT HEDGE - SPECIES-POOR
 - J2.2.1 - DEFUNCT HEDGE - NATIVE SPECIES-RICH
 - J2.2.2 - DEFUNCT HEDGE - SPECIES-POOR
 - J2.3.2 - HEDGE WITH TREES - SPECIES-POOR
 - J2.4 - FENCE
 - J2.5 - WALL
- PHASE 1 HABITATS - POLYGONS:
 - A1.1.1 - BROADLEAVED WOODLAND - SEMI-NATURAL
 - A2.1 - SCRUB - DENSE/CONTINUOUS
 - B2.2 - NEUTRAL GRASSLAND - SEMI-IMPROVED
 - B4 - IMPROVED GRASSLAND
 - J3.6 - BUILDINGS

Notes / Nodiadau

This drawing is issued in paper format. It is intended as a guide to the location and extent of the measurement sites and should not be used as a legal document.

The OS (Ordnance Survey) data has been reproduced with the permission of the Controller of Her Majesty's Stationery Office. © Crown Copyright Ordnance Survey. NATIONAL GRID ELECTRICITY - 100024241. NATIONAL GRID GAS - 100024886.



BACKGROUND MAPPING INFORMATION HAS BEEN REPRODUCED FROM THE ORDNANCE SURVEY MAP BY PERMISSION OF ORDNANCE SURVEY ON BEHALF OF THE CONTROLLER OF HER MAJESTY'S STATIONERY OFFICE. © CROWN COPYRIGHT ORDNANCE SURVEY. NATIONAL GRID ELECTRICITY - 100024241. NATIONAL GRID GAS - 100024886.

Issue / Cyfnewid	Date / Dyddiad	Remarks / Sylwadau	Drawn / Tynnydd	Checked / Gwiryswyd	Approved / Cymerwyd
A		FOR DCO SUBMISSION	JF	KG	GDS

Title / Teitl

THE NATIONAL GRID
(NORTH WALES CONNECTION PROJECT) ORDER
HABITATS OF PROTECTED SPECIES, IMPORTANT HABITATS OR OTHER DIVERSITY FEATURES PLAN
REGULATION 5(2)(I)(ii)
SECTION B, SHEET 2 OF 4
ISLE OF ANGLESEY COUNTY COUNCIL

GORCHYMYN NATIONAL GRID
(PROSIECT CYSYLLTIAD GOGLEDD CYMRU)
CYNLLUN CYNEFINOEDD RHYWOGAETHAU GWARCHODEDIG, CYNEFIONOEDD PWYSIG NEU NODWEDDION AMRYWIAETH ERAILL
RHEOLIAD 5(2)(I)(ii)
ADRAN B, DALEN 2 O 4
CYNGOR SIR YNYS MńN

nationalgrid

Application Number / Rhif y Cais: EN020015

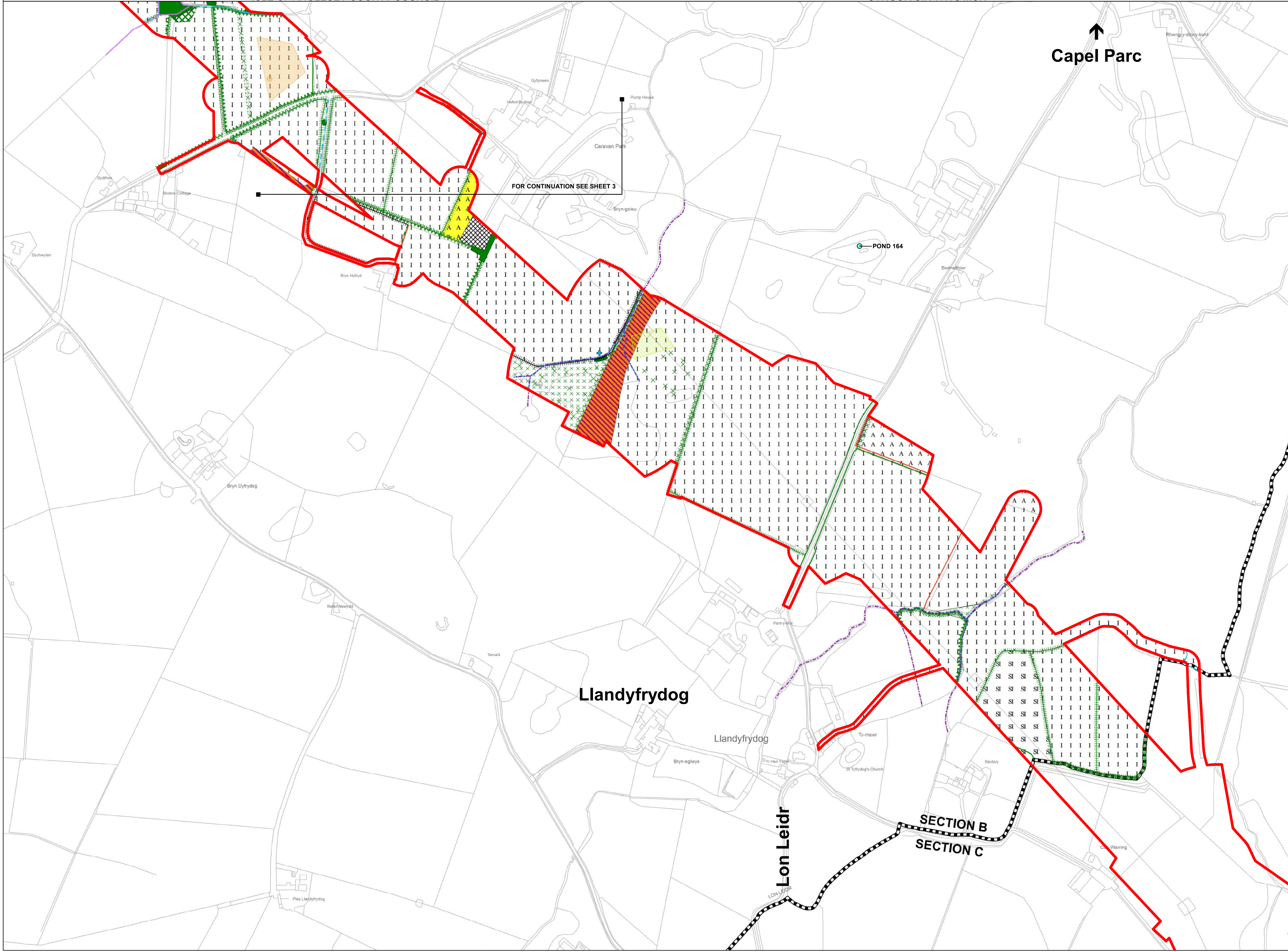
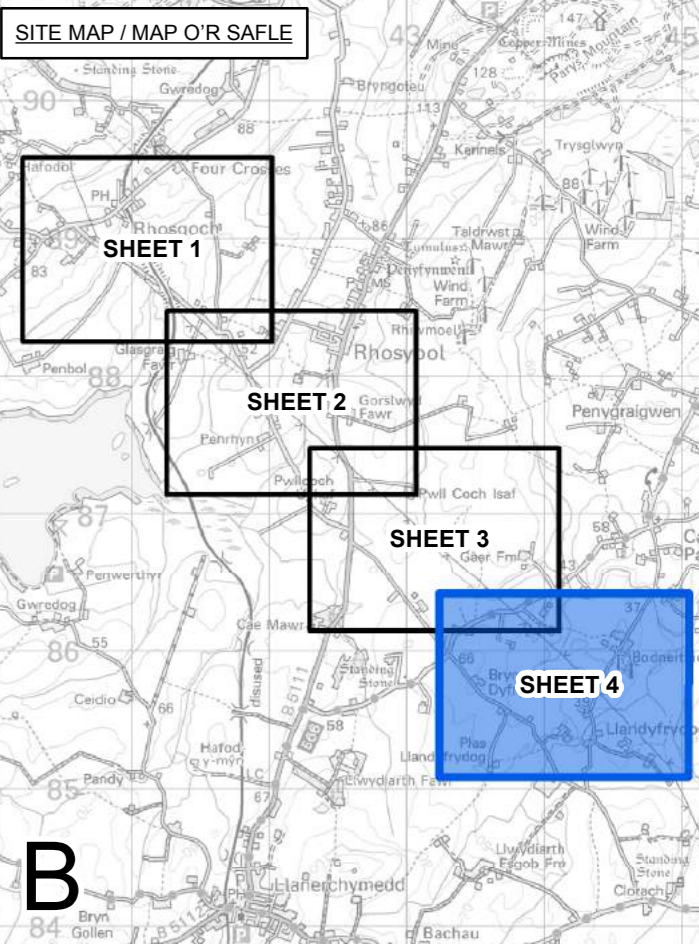
National Grid Drawing Reference / Cyfeirnod Lliniad National Grid: DCO_B/PS/PS_02

Scale / Graddfa	Sheet Size / Maint y Ddalen	Sheet / Dalen	Issue / Cyfnewid
1:2,500	A1	SHEET 2 OF 4	A



THE NATIONAL GRID
(NORTH WALES CONNECTION PROJECT) ORDER
HABITATS OF PROTECTED SPECIES, IMPORTANT HABITATS OR OTHER DIVERSITY FEATURES PLAN
REGULATION 5(2)(I)(ii)
SECTION B, SHEET 4 OF 4
ISLE OF ANGLESEY COUNTY COUNCIL

GORCHYMYN NATIONAL GRID
(PROSIECT CYSYLLTIAD GOGLEDD CYMRU)
CYNLLUN CYNEFINOEDD RHYWOGAETHAU GWARCHODEDIG, CYNEFIONOEDD PWYSIG NEU NODWEDDION AMRYWIAETH ERAILL
RHEOLIAD 5(2)(I)(ii)
ADRAN B, DALEN 4 O 4
CYNGOR SIR YNYS MÔN



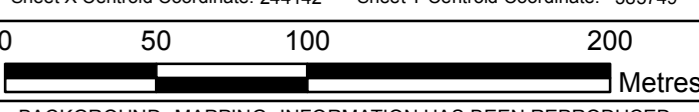
Legend / Allwedd

- LOCAL AUTHORITY BOUNDARY
- ORDER LIMITS
- SECTION BOUNDARY
- GREAT CRESTED NEWT (GCN) POND WITH ACCOMPANYING ES REFERENCE NUMBER
- OTTER AND WATER VOLE SURVEY RESULTS
- MINK SCAT
- WATER VOLE PRESENT WITHIN WATERCOURSE
- WATERCOURSE SUITABLE FOR OTTER
- PHASE 1 HABITATS - POINTS:
 - A2.2 - SCRUB - SCATTERED
- PHASE 1 HABITATS - LINES:
 - A2.2 - SCRUB - SCATTERED
 - G2 - RUNNING WATER
 - J2.1.1 - INTACT HEDGE - NATIVE SPECIES-RICH
 - J2.1.2 - INTACT HEDGE - SPECIES-POOR
 - J2.2.2 - DEFUNCT HEDGE - SPECIES-POOR
 - J2.3.1 - HEDGE WITH TREES - NATIVE SPECIES-RICH
 - J2.3.2 - HEDGE WITH TREES - SPECIES-POOR
 - J2.4 - FENCE
 - J2.5 - WALL
 - J2.6 - DRY DITCH
- PHASE 1 HABITATS - POLYGONS:
 - A1.1.1 - BROADLEAVED WOODLAND - SEMI-NATURAL
 - A2.1 - SCRUB - DENSE/CONTINUOUS
 - A2.2 - SCRUB - SCATTERED
 - B4 - IMPROVED GRASSLAND
 - B5 - MARSH/MARSHY GRASSLAND
 - B6 - POOR SEMI-IMPROVED GRASSLAND
 - J1.1 - CULTIVATED/DISTURBED LAND - ARABLE
 - J1.2 - CULTIVATED/DISTURBED LAND - AMENITY GRASSLAND
 - J3.4 - CARAVAN SITE
- NVC SURVEY RESULTS 2017 - RELEVANT LOCATIONS AND PLANT COMMUNITIES
 - IMPROVED GRASSLANDS (MG6-7)
 - IMPROVED GRASSLANDS (MG6-7)
 - IMPROVED GRASSLANDS (MG6-7)
 - NEUTRAL GRASSLANDS (MG1-5/6-13)

Notes / Nodiadau

This drawing is limited to paper scale 1:1. Dimensions are given unless otherwise stated and shall not be used for construction purposes.

The OS (Ordnance Survey) data has been reproduced with the permission of the Controller of Her Majesty's Stationery Office. © Crown Copyright Ordnance Survey. National Grid Electricity - 100024241. National Grid Gas - 100024886.



BACKGROUND MAPPING INFORMATION HAS BEEN REPRODUCED FROM THE ORDNANCE SURVEY MAP BY PERMISSION OF ORDNANCE SURVEY ON BEHALF OF THE CONTROLLER OF HER MAJESTY'S STATIONERY OFFICE. © CROWN COPYRIGHT ORDNANCE SURVEY. NATIONAL GRID ELECTRICITY - 100024241. NATIONAL GRID GAS - 100024886.

Issue / Cyhoeddiad	Date / Dyddiad	Remarks / Sylwadau	Drawn / Tynnydd	Checked / Gwirwydd	Approved / Cymroddwydd
A		FOR DCO SUBMISSION	JF	KG	GDS

Title / Teitl

THE NATIONAL GRID
(NORTH WALES CONNECTION PROJECT) ORDER
HABITATS OF PROTECTED SPECIES, IMPORTANT HABITATS OR OTHER DIVERSITY FEATURES PLAN
REGULATION 5(2)(I)(ii)
SECTION B, SHEET 4 OF 4
ISLE OF ANGLESEY COUNTY COUNCIL

GORCHYMYN NATIONAL GRID
(PROSIECT CYSYLLTIAD GOGLEDD CYMRU)
CYNLLUN CYNEFINOEDD RHYWOGAETHAU GWARCHODEDIG, CYNEFIONOEDD PWYSIG NEU NODWEDDION AMRYWIAETH ERAILL
RHEOLIAD 5(2)(I)(ii)
ADRAN B, DALEN 4 O 4
CYNGOR SIR YNYS MÔN

nationalgrid

Application Number / Rhif y Cais: EN020015

National Grid Drawing Reference / Cyfeirnod Llundain National Grid: DCO_B/PPS_04


Scale / Graddfa: 1:2,500	Sheet Size / Maint y Dalen: A1	Sheet / Dalen: SHEET 4 OF 4	Issue / Cyhoeddiad: A
--------------------------	--------------------------------	-----------------------------	-----------------------

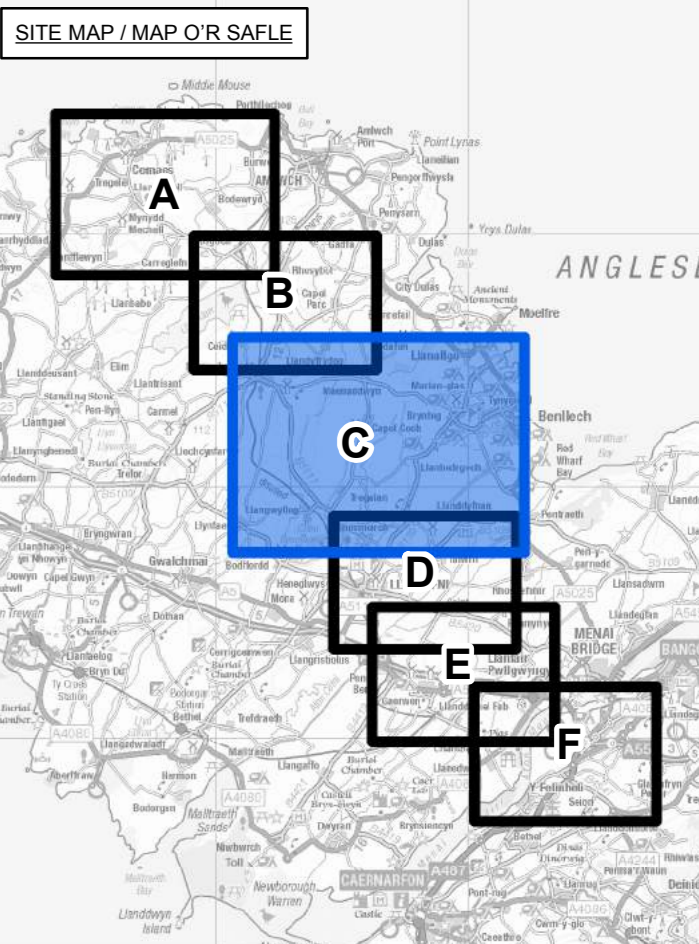
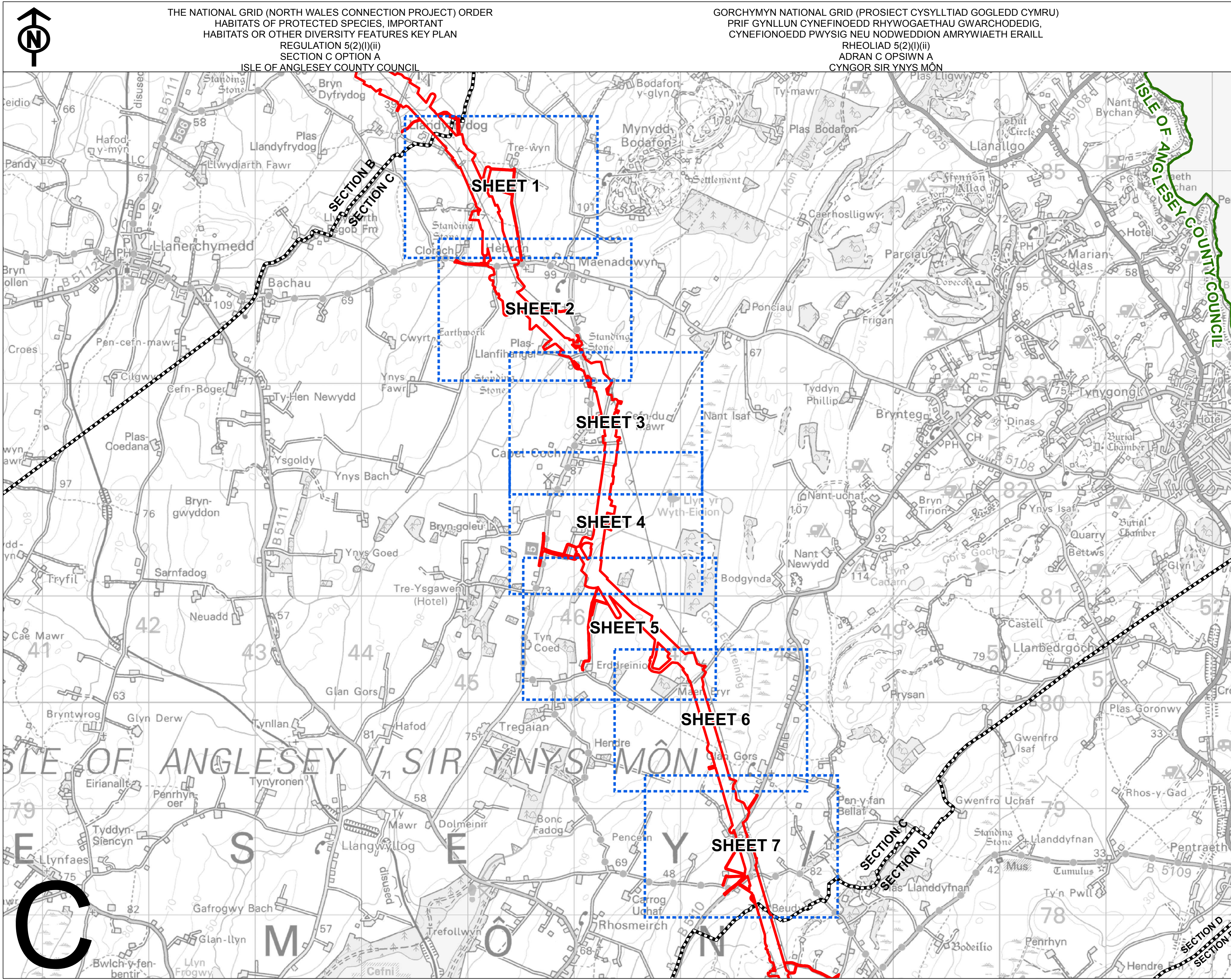
DOCUMENT 4.8.C

Habitats of Protected Species,
Important Habitats or Other Diversity Features Plans
Section C – Llandyfrydog to B5110 north of Talwrn
Option A

National Grid (North Wales Connection Project)

*Regulation 5(2)(l)(ii) of the Infrastructure Planning
(Applications: Prescribed Forms and Procedure) Regulations 2009*






- Legend / Allwedd**
- LOCAL AUTHORITY BOUNDARY
 - ORDER LIMITS
 - SECTION BOUNDARY
 - SHEET INDEX

Notes / Nodiadau

This drawing is scaled at paper size A1, therefore any prints taken at smaller sizes will affect accuracy of the measurement units and should not be scaled against.

The OS Boundary Line (Local Authority Boundary) data has been mapped against the OS 1:10,000 Scale Raster mapping and therefore will not be accurate when displayed at a different scale.



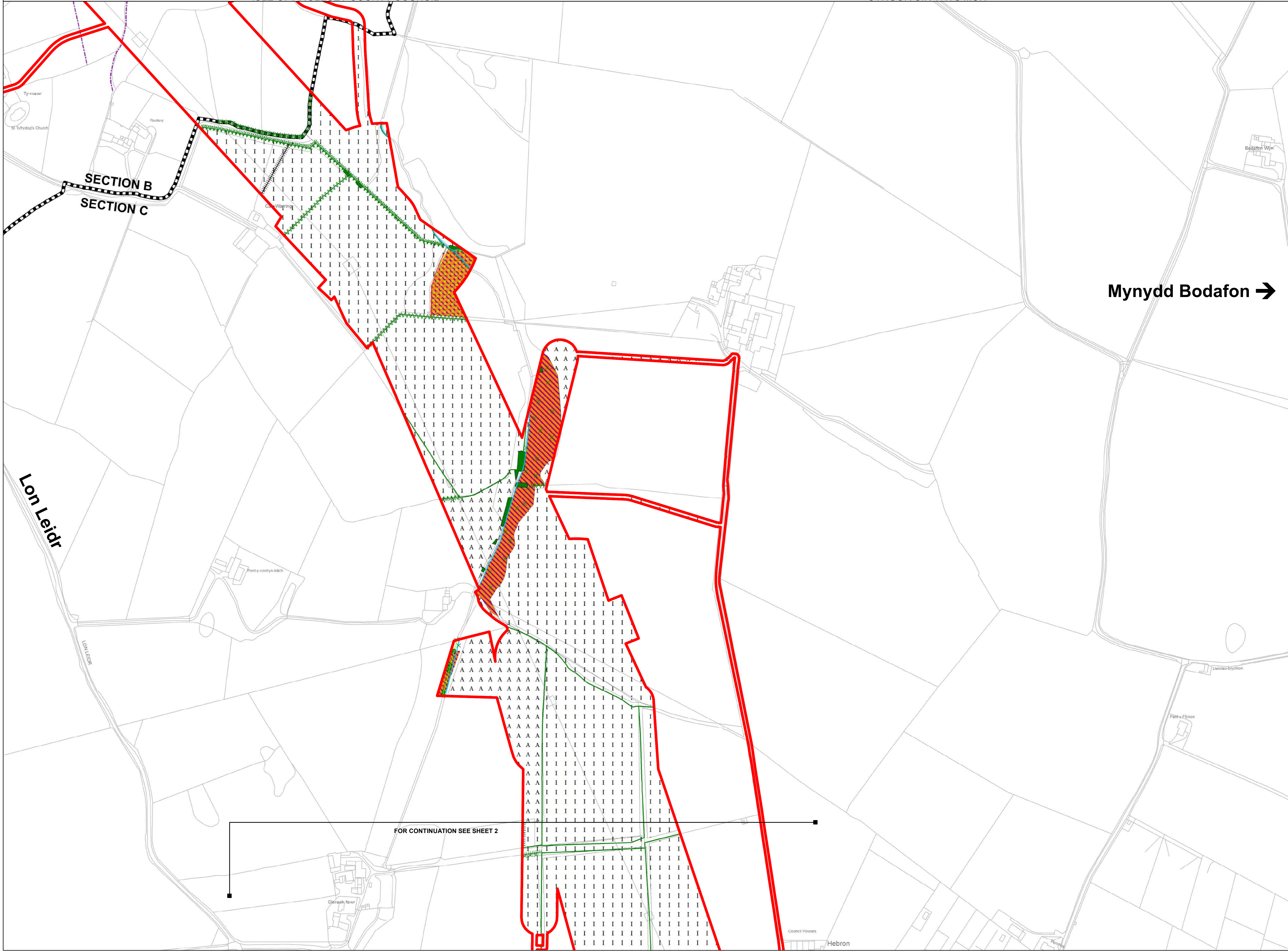
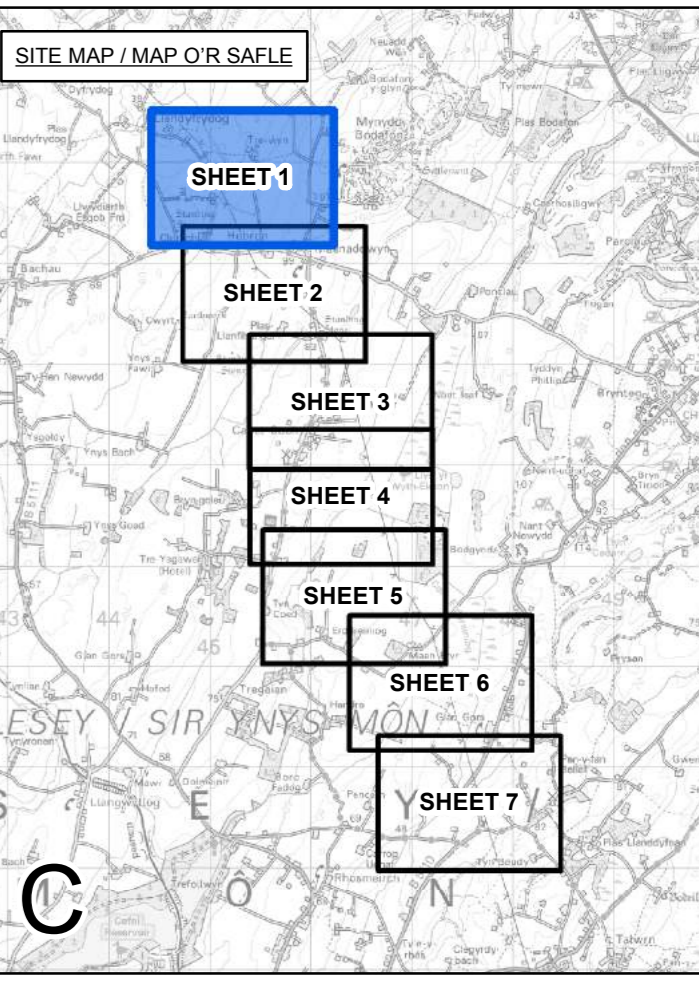
BACKGROUND MAPPING INFORMATION HAS BEEN REPRODUCED FROM THE ORDNANCE SURVEY MAP BY PERMISSION OF ORDNANCE SURVEY ON BEHALF OF THE CONTROLLER OF HER MAJESTY'S STATIONERY OFFICE. © CROWN COPYRIGHT ORDNANCE SURVEY, NATIONAL GRID ELECTRICITY - 100024241. NATIONAL GRID GAS - 100024886.

Title / Tittl					
THE NATIONAL GRID (NORTH WALES CONNECTION PROJECT) ORDER HABITATS OF PROTECTED SPECIES, IMPORTANT HABITATS OR OTHER DIVERSITY FEATURES KEY PLAN REGULATION 5(2)(I)(ii) SECTION C OPTION A ISLE OF ANGLESEY COUNTY COUNCIL					
GORCHYMYN NATIONAL GRID (PROSIECT CYSYLLTIAD GOGLEDD CYMRU) PRIF GYNLLUN CYNEFINOEDD RHYWOGAETHAU GWARCHODEDIG, CYNEFIONOEDD PWYSIG NEU NODWEDDION AMRYWIAETH ERAILL RHEOLIAD 5(2)(I)(ii) ADRAN C OPSIWN A CYNGOR SIR YNYS MÔN					
nationalgrid					
Application Number / Rhif y Cas: EN20015					
National Grid Drawing Reference / Cyfeirnod Llundain National Grid: DCO_C/PSKP/01_A					
Scale / Graddfa: 1:16,000	Sheet Size / Mawr y Ddiagram: A1	Sheet / Ddiagram: SHEET 1 OF 1	Issue / Cyhoeddiad: A		



THE NATIONAL GRID
(NORTH WALES CONNECTION PROJECT) ORDER
HABITATS OF PROTECTED SPECIES, IMPORTANT HABITATS OR OTHER DIVERSITY FEATURES PLAN
REGULATION 5(2)(I)(ii)
SECTION C OPTION A, SHEET 1 OF 7
ISLE OF ANGLESEY COUNTY COUNCIL

GORCHYMYN NATIONAL GRID
(PROSIECT CYSYLLTIAD GOGLEDD CYMRU)
CYNLLUN CYNEFINOEDD RHYWOGAETHAU GWARCHODEDIG, CYNEFIONOEDD PWYSIG NEU NODWEDDION AMRYWIAETH ERAILL
RHEOLIAD 5(2)(I)(ii)
ADRAN C OPSIWN A, DALEN 1 O 7
CYNGOR SIR YNYS MÔN



- Legend / Allwedd**
- LOCAL AUTHORITY BOUNDARY
 - ORDER LIMITS
 - SECTION BOUNDARY
 - WATERCOURSE SUITABLE FOR OTTER
 - PHASE 1 HABITATS - POINTS:
 - A2.2 - SCRUB - SCATTERED
 - PHASE 1 HABITATS - LINES:
 - A2.2 - SCRUB - SCATTERED
 - G2 - RUNNING WATER
 - J2.1.1 - INTACT HEDGE - NATIVE SPECIES-RICH
 - J2.1.2 - INTACT HEDGE - SPECIES-POOR
 - J2.3.1 - HEDGE WITH TREES - NATIVE SPECIES-RICH
 - J2.3.2 - HEDGE WITH TREES - SPECIES-POOR
 - J2.4 - FENCE
 - J2.5 - WALL
 - J2.6 - DRY DITCH
 - PHASE 1 HABITATS - POLYGONS:
 - A1.1.1 - BROADLEAVED WOODLAND - SEMI-NATURAL
 - A2.1 - SCRUB - DENSE/CONTINUOUS
 - B4 - IMPROVED GRASSLAND
 - B5 - MARSH/MARSHY GRASSLAND
 - J1.1 - CULTIVATED/DISTURBED LAND - ARABLE
 - NVC SURVEY RESULTS 2016
 - NEUTRAL GRASSLANDS (MG1-5/8-13)
 - MG10 / MG6 MOSAIC

Notes / Nodiadau

This drawing is issued in paper and is not a legal document. It is intended to provide information and does not constitute a contract or any other legal agreement.

The OS (Ordnance Survey) data has been checked against the OS 1:10,000 Scale Master Mapping and Details and will be accurate when used as a reference.

For further information please see the Planning Document 14.

Only features mentioned in the Environment Statement are shown on this plan.

The Phase 1 habitat code (e.g. A1.1.1) are references to the Joint Nature Conservation Committee Handbook.

Feature Selection Criteria:

Phase 1 Habitat Survey was undertaken from 2016 to 2017 and within the Order Limits plus 20m buffer in accordance with the Habitat Survey Methodology published by the Joint Nature Conservation Committee (JNCC) in 2015. Areas that could not be surveyed during the field survey were identified and mapped using a combination of aerial photography and previous Countryside Council for Wales (now Natural Resources Wales) Phase 1 Habitat Mapping.

Order Limits Buffer: Points that are located within the Order Limits plus 20m buffer where 50% presence has been confirmed either through JNCC mapping or field survey methodology.

Notes: Trees with a circumference of 100mm or more are marked within the Order Limits plus 20m buffer.

Obstacles and other sites - Field signs identified for other and water side or other obstacles situated within the Order Limits plus 20m buffer from crossing points.

Coordinate System: British National Grid
Sheet X Centroid Coordinate: 245315 Sheet Y Centroid Coordinate: 384748

0 50 100 200 Metres

BACKGROUND MAPPING INFORMATION HAS BEEN REPRODUCED FROM THE ORDNANCE SURVEY MAP BY PERMISSION OF ORDNANCE SURVEY ON BEHALF OF THE CONTROLLER OF HER MAJESTY'S STATIONERY OFFICE. © CROWN COPYRIGHT ORDNANCE SURVEY, NATIONAL GRID ELECTRICITY - 100024241, NATIONAL GRID GAS - 100024886.

Issue / Cyhoeddiad	Date / Dyddiad	Remarks / Sylwadau	Drawn / Tyniwyd	Checked / Gwirwyd	Approved / Cymerwyd
A		FOR DCO SUBMISSION	JF	KG	GDS

Title / Teitl


THE NATIONAL GRID
(NORTH WALES CONNECTION PROJECT) ORDER
HABITATS OF PROTECTED SPECIES, IMPORTANT HABITATS OR OTHER DIVERSITY FEATURES PLAN
REGULATION 5(2)(I)(ii)
SECTION C OPTION A, SHEET 1 OF 7
ISLE OF ANGLESEY COUNTY COUNCIL

GORCHYMYN NATIONAL GRID
(PROSIECT CYSYLLTIAD GOGLEDD CYMRU)
CYNLLUN CYNEFINOEDD RHYWOGAETHAU GWARCHODEDIG, CYNEFIONOEDD PWYSIG NEU NODWEDDION AMRYWIAETH ERAILL
RHEOLIAD 5(2)(I)(ii)
ADRAN C OPSIWN A, DALEN 1 O 7
CYNGOR SIR YNYS MÔN

Application Number / Rhif y Cais: EN020015

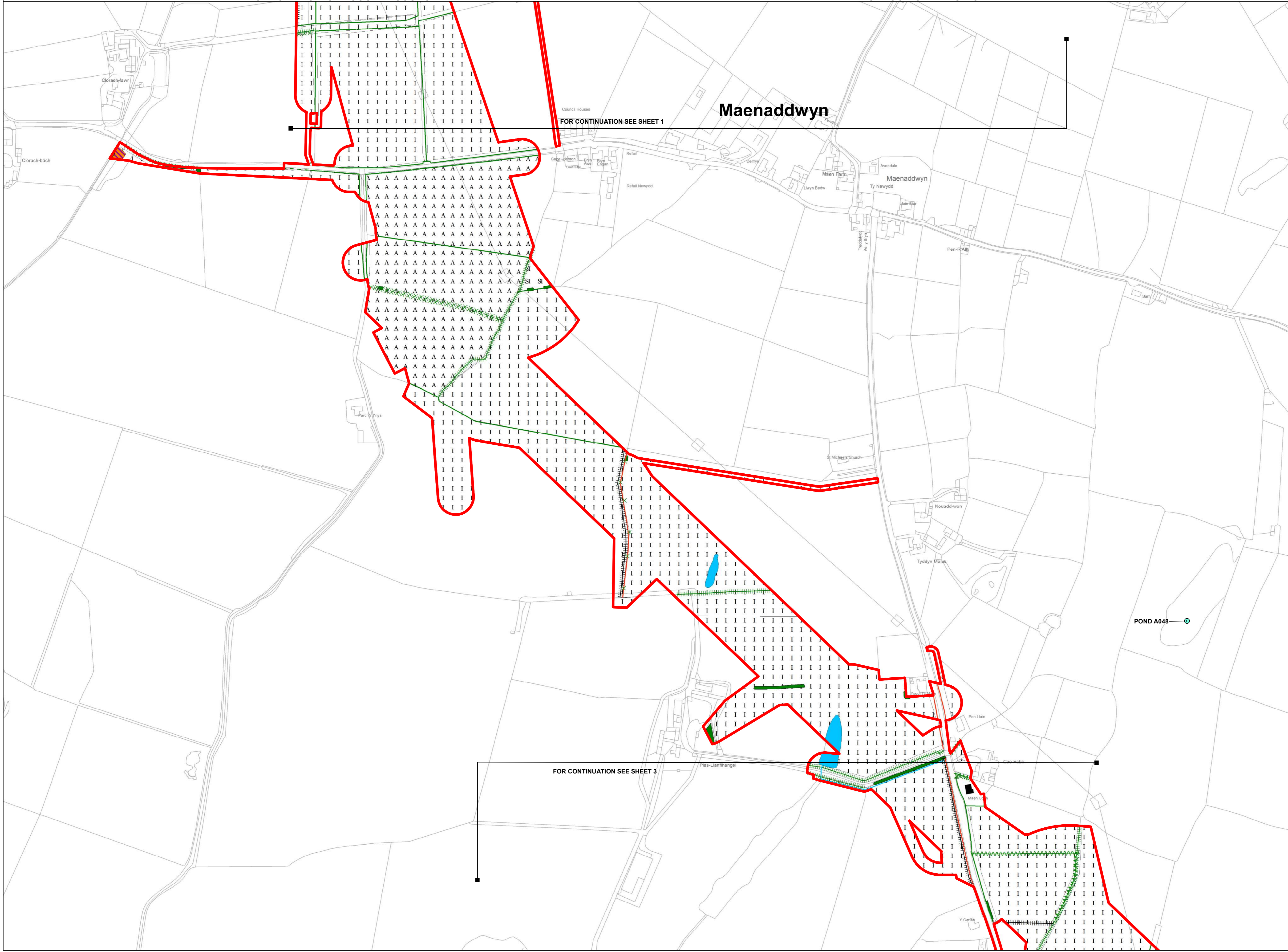
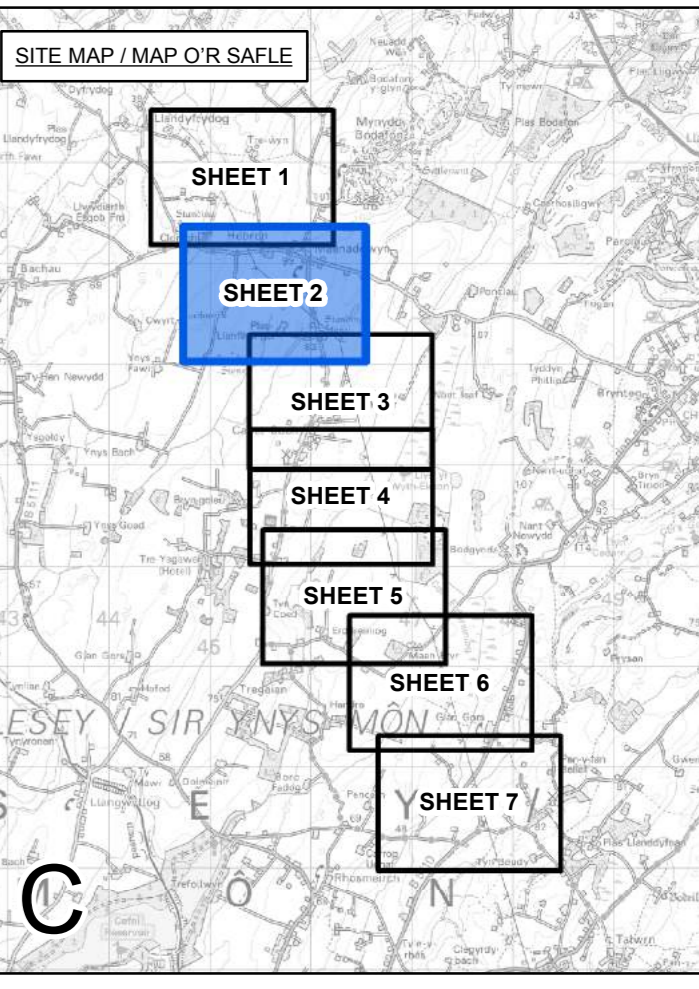
National Grid Drawing Reference / Cyfeirnod Lliniad National Grid: DCO_C/PS/PS/01_A

Scale / Graddfa	Sheet Size / Maint y Ddalen	Sheet / Dalen	Issue / Cyhoeddiad
1:2,500	A1	SHEET 1 OF 7	A



THE NATIONAL GRID
(NORTH WALES CONNECTION PROJECT) ORDER
HABITATS OF PROTECTED SPECIES, IMPORTANT HABITATS OR OTHER DIVERSITY FEATURES PLAN
REGULATION 5(2)(I)(ii)
SECTION C OPTION A, SHEET 2 OF 7
ISLE OF ANGLESEY COUNTY COUNCIL

GORCHYMYN NATIONAL GRID
(PROSIECT CYSYLLTIAD GOGLEDD CYMRU)
CYNLLUN CYNEFINOEDD RHYWOGAETHAU GWARCHODEDIG, CYNEFIONOEDD PWYSIG NEU NODWEDDION AMRYWIAETH ERAILL
RHEOLIAD 5(2)(I)(ii)
ADRAN C OPSIWN A, DALEN 2 O 7
CYNGOR SIR YNYS MÔN



Legend / Allwedd

- LOCAL AUTHORITY BOUNDARY
- ORDER LIMITS
- SECTION BOUNDARY
- GREAT CRESTED NEWT (GCN) POND WITH ACCOMPANYING ES REFERENCE NUMBER

PHASE 1 HABITATS - POINTS:

- A2.2 - SCRUB - SCATTERED

PHASE 1 HABITATS - LINES:

- A2.2 - SCRUB - SCATTERED
- G2 - RUNNING WATER
- J2.1.1 - INTACT HEDGE - NATIVE SPECIES-RICH
- J2.1.2 - INTACT HEDGE - SPECIES POOR
- J2.2.2 - DEFUNCT HEDGE - SPECIES-POOR
- J2.3.1 - HEDGE WITH TREES - NATIVE SPECIES-RICH
- J2.3.2 - HEDGE WITH TREES - SPECIES-POOR
- J2.4 - FENCE
- J2.5 - WALL

PHASE 1 HABITATS - POLYGONS:

- A1.1.1 - BROADLEAVED WOODLAND - SEMI-NATURAL
- B4 - IMPROVED GRASSLAND
- B5 - MARSH/MARSHY GRASSLAND
- B6 - POOR SEMI-IMPROVED GRASSLAND
- G1 - STANDING WATER
- J1.1 - CULTIVATED/DISTURBED LAND - ARABLE
- J3.6 - BUILDINGS

Notes / Nodiadau

This drawing is issued in paper and is not a legal document. It is intended to provide information and does not constitute a contract or any other legal agreement.

The OS (Ordnance Survey) data has been mapped against the OS 1:10,000 Scale Vector Mapping and therefore will be accurate when displayed at a different scale.

For further information please see the Project Information Document (PID).

Only features mentioned in the Environment Statement are shown on this plan.

The Phase 1 habitat code (e.g. A1.1.1) are references out of the Joint Nature Conservation Committee Handbook.

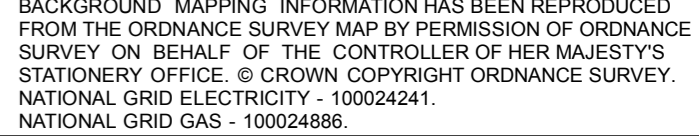
Feature Selection Criteria:

Phase 1 Habitat Features are identified from 2015 to 2018 aerial and satellite imagery. Features are identified using the National Grid (NG) coordinates and the National Grid (NG) coordinates are used to identify the features. Features are identified using the National Grid (NG) coordinates and the National Grid (NG) coordinates are used to identify the features.

Other features mentioned in the Environment Statement are shown on this plan.

Other and other notes - Field signs identified for other and water side or subsidence are shown within the Order Limits plus 25m buffer from existing boundaries.

Coordinate System: British National Grid
Sheet X Centroid Coordinate: 245633 Sheet Y Centroid Coordinate: 383644



BACKGROUND MAPPING INFORMATION HAS BEEN REPRODUCED FROM THE ORDNANCE SURVEY MAP BY PERMISSION OF ORDNANCE SURVEY ON BEHALF OF THE CONTROLLER OF HER MAJESTY'S STATIONERY OFFICE. © CROWN COPYRIGHT ORDNANCE SURVEY, NATIONAL GRID ELECTRICITY - 100024241, NATIONAL GRID GAS - 100024886.

Issue / Cyfnewid	Date / Dyddiad	Remarks / Sylwadau	Drawn / Tynnydd	Checked / Gwirysodd	Approved / Cymeriswydd
A		FOR DCO SUBMISSION	JF	KG	GDS

Title / Teitl

THE NATIONAL GRID
(NORTH WALES CONNECTION PROJECT) ORDER
HABITATS OF PROTECTED SPECIES, IMPORTANT HABITATS OR OTHER DIVERSITY FEATURES PLAN
REGULATION 5(2)(I)(ii)
SECTION C OPTION A, SHEET 2 OF 7
ISLE OF ANGLESEY COUNTY COUNCIL

GORCHYMYN NATIONAL GRID
(PROSIECT CYSYLLTIAD GOGLEDD CYMRU)
CYNLLUN CYNEFINOEDD RHYWOGAETHAU GWARCHODEDIG, CYNEFIONOEDD PWYSIG NEU NODWEDDION AMRYWIAETH ERAILL
RHEOLIAD 5(2)(I)(ii)
ADRAN C OPSIWN A, DALEN 2 O 7
CYNGOR SIR YNYS MÔN

nationalgrid

Application Number / Rhif y Cais: EN020015

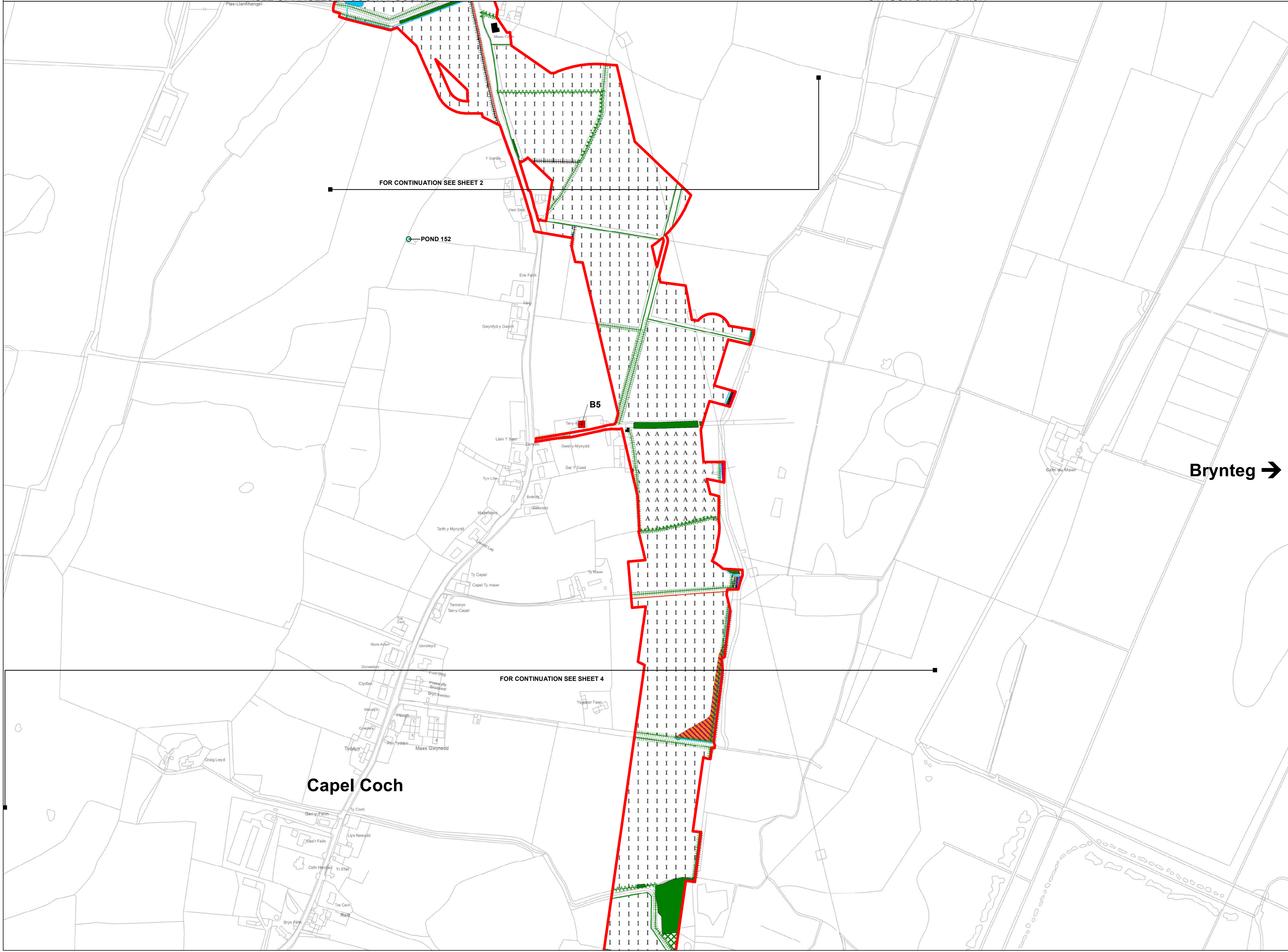
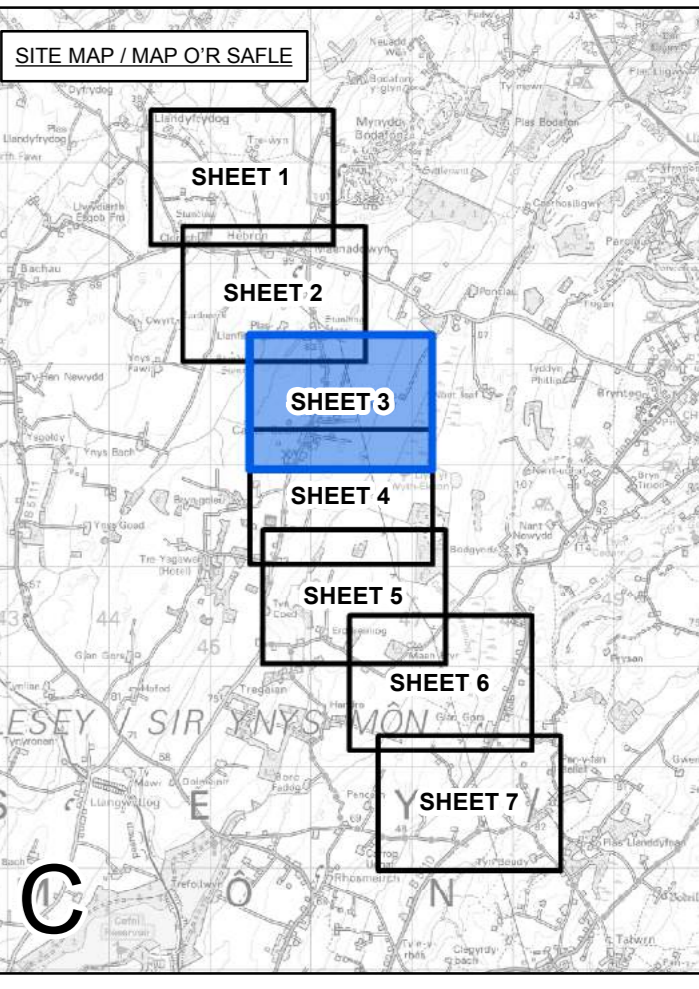
National Grid Drawing Reference / Cyfeirnod Llundain National Grid: DCO_C/PS/PS/02_A

Scale / Graddfa	Sheet Size / Maint y Ddalen	Sheet / Dalen	Issue / Cyfnewid
1:2,500	A1	SHEET 2 OF 7	A



THE NATIONAL GRID
(NORTH WALES CONNECTION PROJECT) ORDER
HABITATS OF PROTECTED SPECIES, IMPORTANT HABITATS OR OTHER DIVERSITY FEATURES PLAN
REGULATION 5(2)(I)(ii)
SECTION C OPTION A, SHEET 3 OF 7
ISLE OF ANGLESEY COUNTY COUNCIL

GORCHYMYN NATIONAL GRID
(PROSIECT CYSYLLTIAD GOGLEDD CYMRU)
CYNLLUN CYNEFINOEDD RHYWOGAETHAU GWARCHODEDIG, CYNEFINOEDD PWYSIG NEU NODWEDDION AMRYWIAETH ERAILL
RHEOLIAD 5(2)(I)(ii)
ADRAN C OPSIWN A, DALEN 3 O 7
CYNGOR SIR YNYS MÔN



FOR CONTINUATION SEE SHEET 2

FOR CONTINUATION SEE SHEET 4

- Legend / Allwedd**
- LOCAL AUTHORITY BOUNDARY
 - ORDER LIMITS
 - SECTION BOUNDARY
 - GREAT CRESTED NEWT (GCN) POND WITH ACCOMPANYING ES REFERENCE NUMBER
 - STRUCTURES WITH CONFIRMED BAT ROOST WITH ACCOMPANYING ES REFERENCE NUMBER
- PHASE 1 HABITATS - LINES:**
- G2 - RUNNING WATER
 - J2.1.1 - INTACT HEDGE - NATIVE SPECIES-RICH
 - J.2.1.2 - INTACT HEDGE - SPECIES-POOR
 - J2.3.1 - HEDGE WITH TREES - NATIVE SPECIES-RICH
 - J2.3.2 - HEDGE WITH TREES - SPECIES-POOR
 - J2.4 - FENCE
 - J2.5 - WALL
- PHASE 1 HABITATS - POLYGONS:**
- A1.1.1 - BROADLEAVED WOODLAND - SEMI-NATURAL
 - A2.1 - SCRUB - DENSE/CONTINUOUS
 - B4 - IMPROVED GRASSLAND
 - B5 - MARSH/MARSHY GRASSLAND
 - E3.1 - FEN - VALLEY MIRE
 - G1 - STANDING WATER
 - J1.1 - CULTIVATED/DISTURBED LAND - ARABLE
 - J3.6 - BUILDINGS

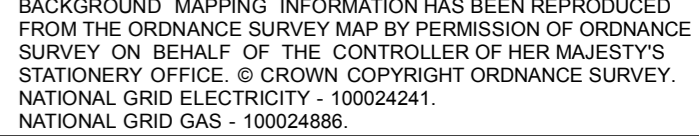
Notes / Nodiadau

This drawing is issued in paper format. It is intended as a guide to the location of the measurement points and should not be used as a legal document.

The OS (Ordnance Survey) data has been reproduced with the permission of the Controller of Her Majesty's Stationery Office. © Crown Copyright Ordnance Survey. National Grid Electricity - 100024241.

NATIONAL GRID GAS - 100024886.

Coordinate System: British National Grid
Sheet X Centroid Coordinate: 246298 Sheet Y Centroid Coordinate: 382625



BACKGROUND MAPPING INFORMATION HAS BEEN REPRODUCED FROM THE ORDNANCE SURVEY MAP BY PERMISSION OF ORDNANCE SURVEY ON BEHALF OF THE CONTROLLER OF HER MAJESTY'S STATIONERY OFFICE. © CROWN COPYRIGHT ORDNANCE SURVEY. NATIONAL GRID ELECTRICITY - 100024241. NATIONAL GRID GAS - 100024886.

Issue / Cyhoeddiad	Date / Dyddiad	Remarks / Sylwadau	Drawn / Tynwyd	Checked / Gwirwyd	Approved / Cymerwyd
A		FOR DCO SUBMISSION	JF	KG	GDS

Title / Teitl

THE NATIONAL GRID
(NORTH WALES CONNECTION PROJECT) ORDER
HABITATS OF PROTECTED SPECIES, IMPORTANT HABITATS OR OTHER DIVERSITY FEATURES PLAN
REGULATION 5(2)(I)(ii)
SECTION C OPTION A, SHEET 3 OF 7
ISLE OF ANGLESEY COUNTY COUNCIL

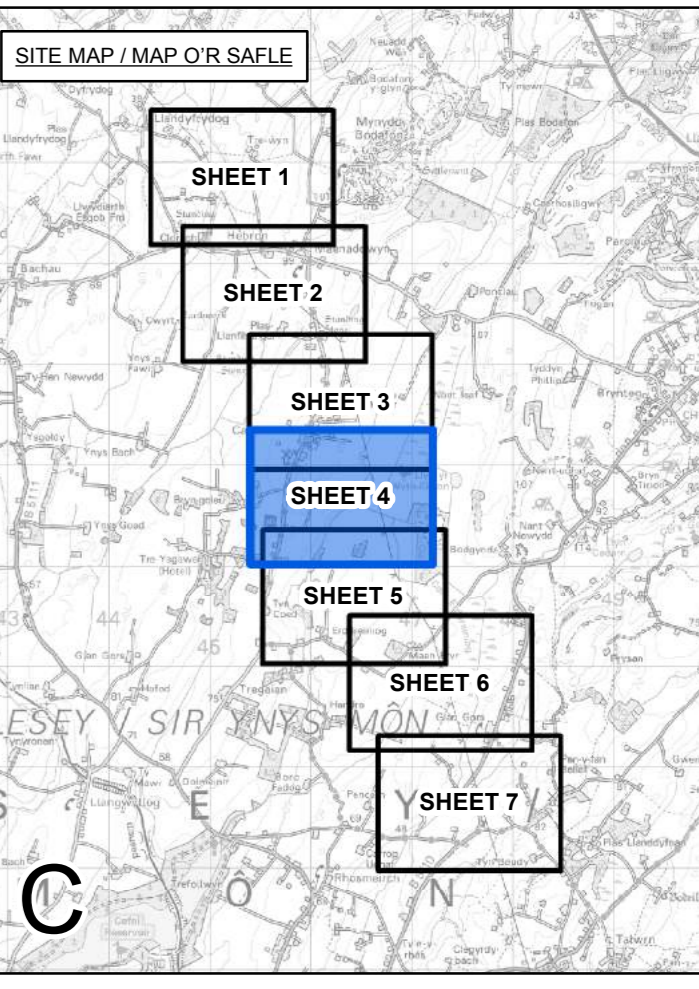
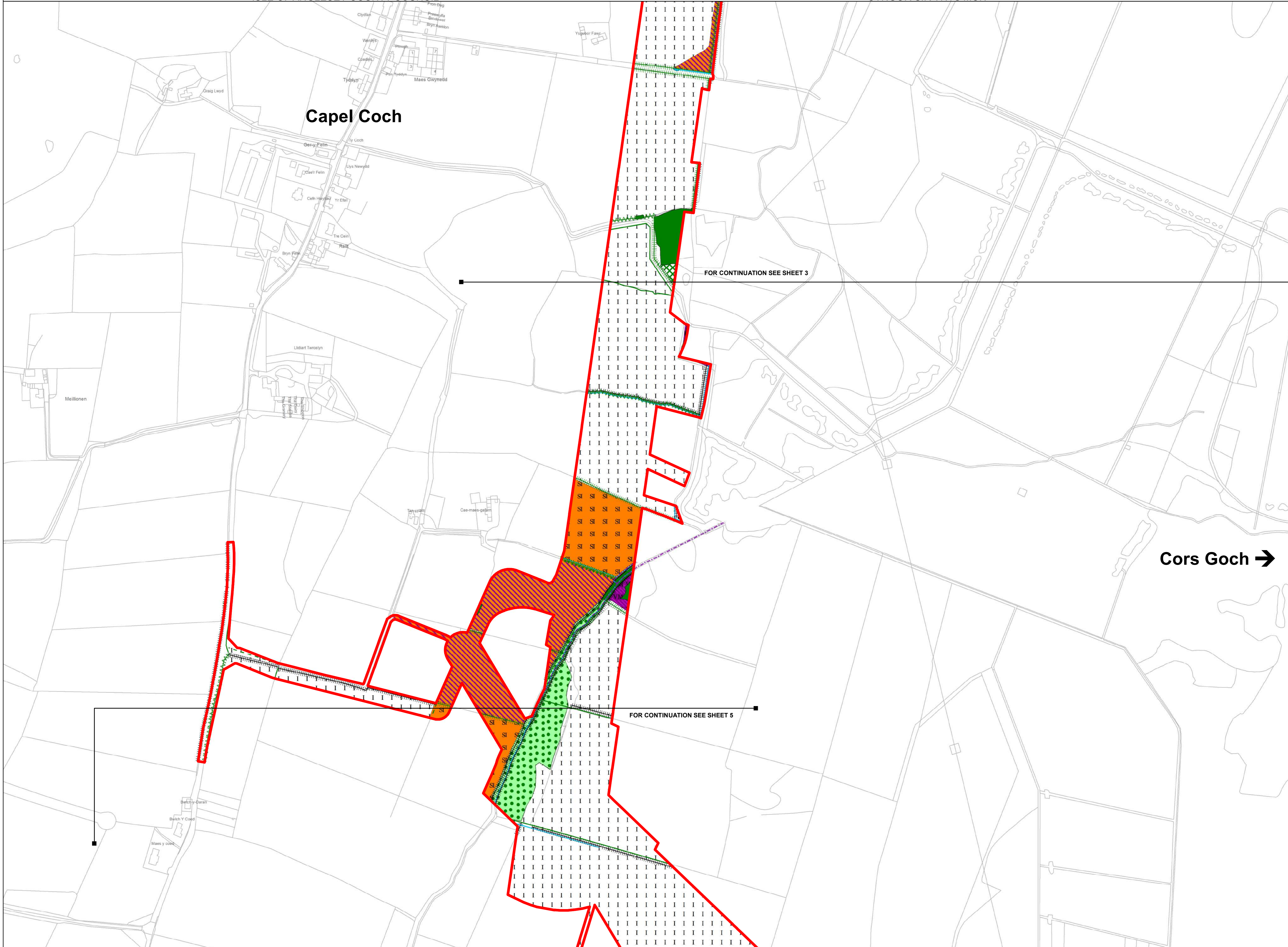
GORCHYMYN NATIONAL GRID
(PROSIECT CYSYLLTIAD GOGLEDD CYMRU)
CYNLLUN CYNEFINOEDD RHYWOGAETHAU GWARCHODEDIG, CYNEFINOEDD PWYSIG NEU NODWEDDION AMRYWIAETH ERAILL
RHEOLIAD 5(2)(I)(ii)
ADRAN C OPSIWN A, DALEN 3 O 7
CYNGOR SIR YNYS MÔN

Application Number / Rhif y Cais			
EN020015			
National Grid Drawing Reference / Cyfeirnod Luniad National Grid			
DCO_C/PS/PS03_A			
Scale / Graddfa	Sheet Size / Maint y Ddalen	Sheet / Dalen	Issue / Cyhoeddiad
1:2,500	A1	SHEET 3 OF 7	A



THE NATIONAL GRID
(NORTH WALES CONNECTION PROJECT) ORDER
HABITATS OF PROTECTED SPECIES, IMPORTANT HABITATS OR OTHER DIVERSITY FEATURES PLAN
REGULATION 5(2)(1)(ii)
SECTION C OPTION A, SHEET 4 OF 7
ISLE OF ANGLESEY COUNTY COUNCIL

GORCHYMYN NATIONAL GRID
(PROSIECT CYSYLLTIAD GOGLEDD CYMRU)
CYNLLUN CYNEFINOEDD RHYWOGAETHAU GWARCHODEDIG, CYNEFIONOEDD PWYSIG NEU NODWEDDION AMRYWIAETH ERAILL
RHEOLIAD 5(2)(1)(ii)
ADRAN C OPSIWN A, DALEN 4 O 7
CYNGOR SIR YNYS MÔN



Legend / Allwedd

- LOCAL AUTHORITY BOUNDARY
- ORDER LIMITS
- SECTION BOUNDARY
- WATERCOURSE SUITABLE FOR OTTER
- PHASE 1 HABITATS - POINTS:
 - A2.2 - SCRUB - SCATTERED
- PHASE 1 HABITATS - LINES:
 - G2 - RUNNING WATER
 - J2.1.1 - INTACT HEDGE - NATIVE SPECIES-RICH
 - J2.1.2 - INTACT HEDGE - SPECIES-POOR
 - J2.2.2 - DEFUNCT HEDGE - SPECIES-POOR
 - J2.3.1 - HEDGE WITH TREES - NATIVE SPECIES-RICH
 - J2.3.2 - HEDGE WITH TREES - SPECIES-POOR
 - J2.4 - FENCE
 - J2.8 - EARTH BANK
- PHASE 1 HABITATS - POLYGONS:
 - A1.1.1 - BROADLEAVED WOODLAND - SEMI-NATURAL
 - A1.3.1 - MIXED WOODLAND - SEMI-NATURAL
 - A2.1 - SCRUB - DENSE/CONTINUOUS
 - B2.2 - NEUTRAL GRASSLAND - SEMI-IMPROVED
 - B4 - IMPROVED GRASSLAND
 - B5 - MARSH/MARSHY GRASSLAND
 - E3.1 - FEN - VALLEY MIRE
 - G1 - STANDING WATER
 - OTHER MIRES (M4-13/22-23/27-38)

Notes / Nodiadau

This drawing is issued in paper scale 1:1. Dimensions are given unless otherwise stated and shall not be used as a substitute for a professional survey.

The OS (Ordnance Survey) data has been mapped against the OS 1:10,000 Scale raster mapping and therefore will be accurate when overlaid on a different scale.

For further information please see Plans Database Document 1.4.

Only features represented in this document are those shown on the plan.

The Phase 1 habitat code (e.g. A1.1) is an abbreviation of the Joint Nature Conservation Committee nomenclature.

Feature Selection Criteria:

Phase 1 habitat features are those shown on the OS 1:10,000 Scale raster mapping and which are not shown on the OS 1:50,000 Scale raster mapping. Features are shown on the OS 1:10,000 Scale raster mapping and which are not shown on the OS 1:50,000 Scale raster mapping.

Other features shown on the OS 1:10,000 Scale raster mapping but not shown on the OS 1:50,000 Scale raster mapping are shown on the plan.

Other features shown on the OS 1:10,000 Scale raster mapping but not shown on the OS 1:50,000 Scale raster mapping are shown on the plan.

Coordinate System: British National Grid
Sheet X Centroid Coordinate: 245300 Sheet Y Centroid Coordinate: 381685

0 50 100 200 Metres

BACKGROUND MAPPING INFORMATION HAS BEEN REPRODUCED FROM THE ORDNANCE SURVEY MAP BY PERMISSION OF ORDNANCE SURVEY ON BEHALF OF THE CONTROLLER OF HER MAJESTY'S STATIONERY OFFICE. © CROWN COPYRIGHT ORDNANCE SURVEY, NATIONAL GRID ELECTRICITY - 100024241, NATIONAL GRID GAS - 100024886.

Issue / Cyfnewid	Date / Dyddiad	Remarks / Sylweddau	Drawn / Tynnydd	Checked / Gwirysodd	Approved / Cymeriswydd
A		FOR DCO SUBMISSION	JF	KG	GDS

Title / Teitl

THE NATIONAL GRID
(NORTH WALES CONNECTION PROJECT) ORDER
HABITATS OF PROTECTED SPECIES, IMPORTANT HABITATS OR OTHER DIVERSITY FEATURES PLAN
REGULATION 5(2)(1)(ii)
SECTION C OPTION A, SHEET 4 OF 7
ISLE OF ANGLESEY COUNTY COUNCIL

GORCHYMYN NATIONAL GRID
(PROSIECT CYSYLLTIAD GOGLEDD CYMRU)
CYNLLUN CYNEFINOEDD RHYWOGAETHAU GWARCHODEDIG, CYNEFIONOEDD PWYSIG NEU NODWEDDION AMRYWIAETH ERAILL
RHEOLIAD 5(2)(1)(ii)
ADRAN C OPSIWN A, DALEN 4 O 7
CYNGOR SIR YNYS MÔN

nationalgrid

Application Number / Rhif y Cais: EN020015

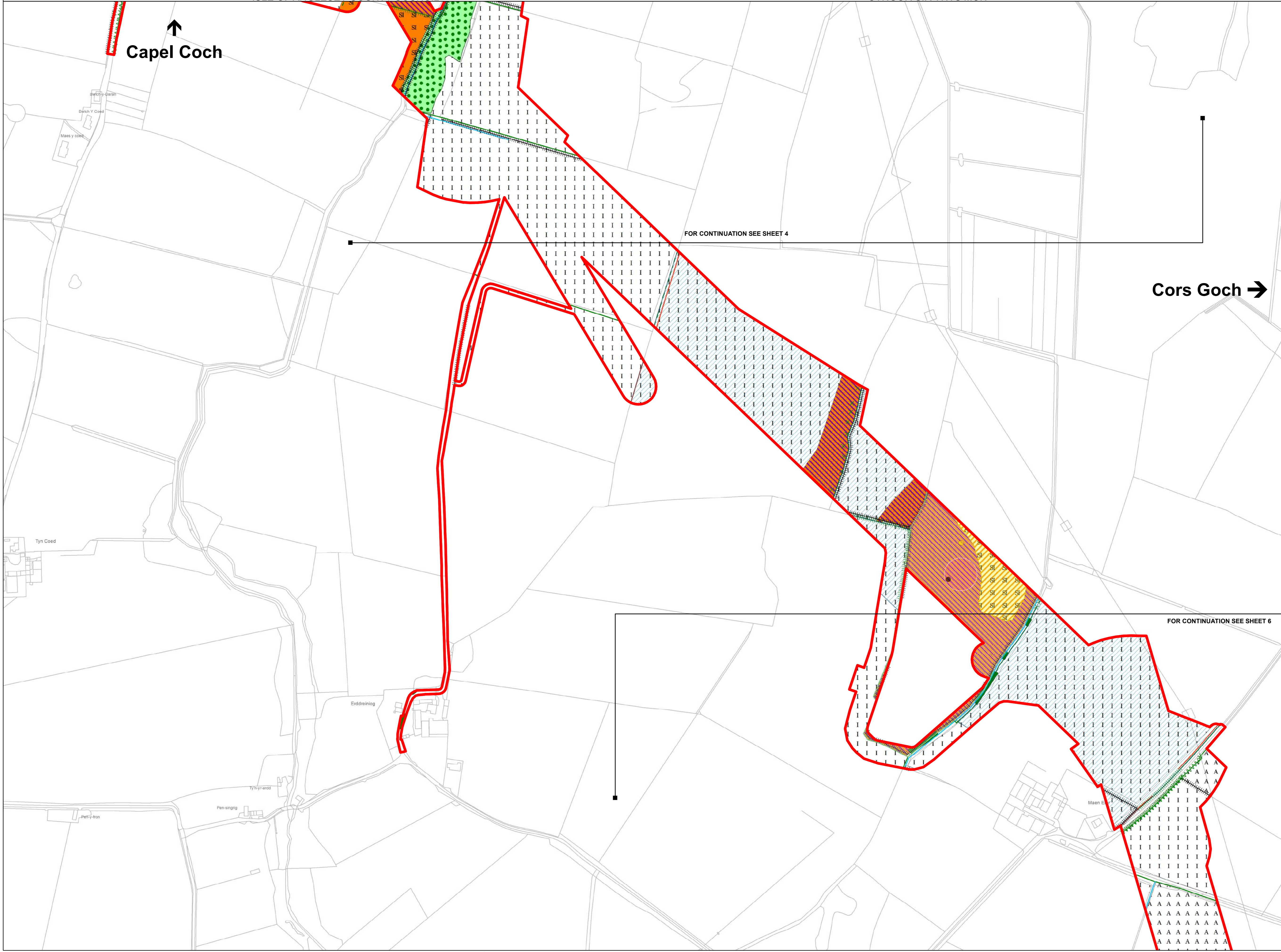
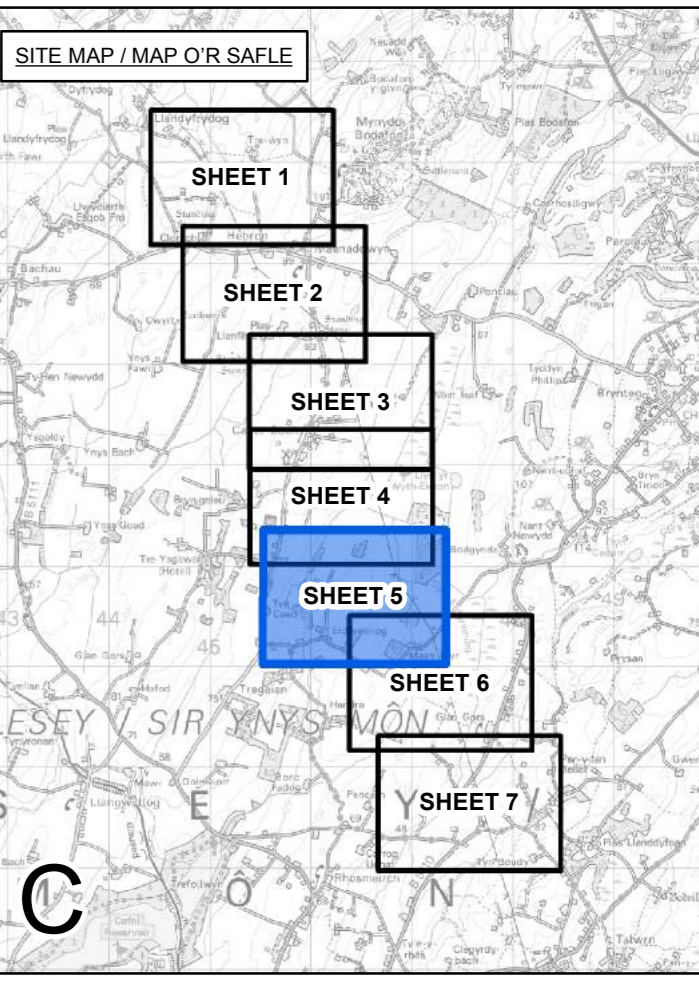
National Grid Drawing Reference / Cyfeirnod Llundain National Grid: DCO_C/PS/PS/04_A

Scale / Graddfa	Sheet Size / Maint y Ddalen	Sheet / Dalen	Issue / Cyfnewid
1:2,500	A1	SHEET 4 OF 7	A



THE NATIONAL GRID
(NORTH WALES CONNECTION PROJECT) ORDER
HABITATS OF PROTECTED SPECIES, IMPORTANT HABITATS OR OTHER DIVERSITY FEATURES PLAN
REGULATION 5(2)(I)(ii)
SECTION C OPTION A, SHEET 5 OF 7
ISLE OF ANGLESEY COUNTY COUNCIL

GORCHYMYN NATIONAL GRID
(PROSIECT CYSYLLTIAD GOGLEDD CYMRU)
CYNLLUN CYNEFINOEDD RHYWOGAETHAU GWARCHODEDIG, CYNEFIONOEDD PWYSIG NEU NODWEDDION AMRYWIAETH ERAILL
RHEOLIAD 5(2)(I)(ii)
ADRAN C OPSIWN A, DALEN 5 O 7
CYNGOR SIR YNYS MÔN



- Legend / Allwedd**
- LOCAL AUTHORITY BOUNDARY
 - ORDER LIMITS
 - SECTION BOUNDARY
 - WATERCOURSE SUITABLE FOR OTTER
 - PHASE 1 HABITATS - POINTS:
 - A2.2 - SCRUB - SCATTERED
 - A2.2 - SCRUB - SCATTERED
 - PHASE 1 HABITATS - LINES:
 - G2 - RUNNING WATER
 - J2.1.1 - INTACT HEDGE - NATIVE SPECIES-RICH
 - J2.1.2 - INTACT HEDGE - SPECIES-POOR
 - J2.2.2 - DEFUNCT HEDGE - SPECIES-POOR
 - J2.3.1 - HEDGE WITH TREES - NATIVE SPECIES-RICH
 - J2.3.2 - HEDGE WITH TREES - SPECIES-POOR
 - J2.4 - FENCE
 - J2.5 - WALL
 - PHASE 1 HABITATS - POLYGONS:
 - A1.1.1 - BROADLEAVED WOODLAND - SEMI-NATURAL
 - A1.3.1 - MIXED WOODLAND - SEMI-NATURAL
 - B1.2 - ACID GRASSLAND - SEMI-IMPROVED
 - B2.2 - NEUTRAL GRASSLAND - SEMI-IMPROVED
 - B4 - IMPROVED GRASSLAND
 - B5 - MARSH/MARSHY GRASSLAND
 - J1.1 - CULTIVATED/DISTURBED LAND - ARABLE
 - NVC SURVEY RESULTS 2017 - RELEVANT LOCATIONS AND PLANT COMMUNITIES
 - ACID GRASSLAND (U1-U6)
 - NO NVC COMMUNITY
 - ACID GRASSLAND (U1-U6)
 - BOGS (M1-3/17-21)
 - MOLINIA GRASSLANDS/MIRES (M24-26)
 - 2016 SURVEY RESULTS - INCONCLUSIVE

Notes / Nodiadau

This drawing is issued in paper and on a CD. It is intended to be used in conjunction with the electronic version of the drawing. The CD version is the authoritative version. The CD version is the authoritative version. The CD version is the authoritative version.

Coordinate System: British National Grid
Sheet X Centroid Coordinate: 248428 Sheet Y Centroid Coordinate: 380691

BACKGROUND MAPPING INFORMATION HAS BEEN REPRODUCED FROM THE ORDNANCE SURVEY MAP BY PERMISSION OF ORDNANCE SURVEY ON BEHALF OF THE CONTROLLER OF HER MAJESTY'S STATIONERY OFFICE. © CROWN COPYRIGHT ORDNANCE SURVEY, NATIONAL GRID ELECTRICITY - 100024241, NATIONAL GRID GAS - 100024886.

Issue / Cyhoeddiad	Date / Dyddiad	Remarks / Sylwadau	Drawn / Tynwyd	Checked / Gwirwyd	Approved / Cymerwyd
A		FOR DCO SUBMISSION	JF	KG	GDS

Title / Teitl

THE NATIONAL GRID
(NORTH WALES CONNECTION PROJECT) ORDER
HABITATS OF PROTECTED SPECIES, IMPORTANT HABITATS OR OTHER DIVERSITY FEATURES PLAN
REGULATION 5(2)(I)(ii)
SECTION C OPTION A, SHEET 5 OF 7
ISLE OF ANGLESEY COUNTY COUNCIL

GORCHYMYN NATIONAL GRID
(PROSIECT CYSYLLTIAD GOGLEDD CYMRU)
CYNLLUN CYNEFINOEDD RHYWOGAETHAU GWARCHODEDIG, CYNEFIONOEDD PWYSIG NEU NODWEDDION AMRYWIAETH ERAILL
RHEOLIAD 5(2)(I)(ii)
ADRAN C OPSIWN A, DALEN 5 O 7
CYNGOR SIR YNYS MÔN

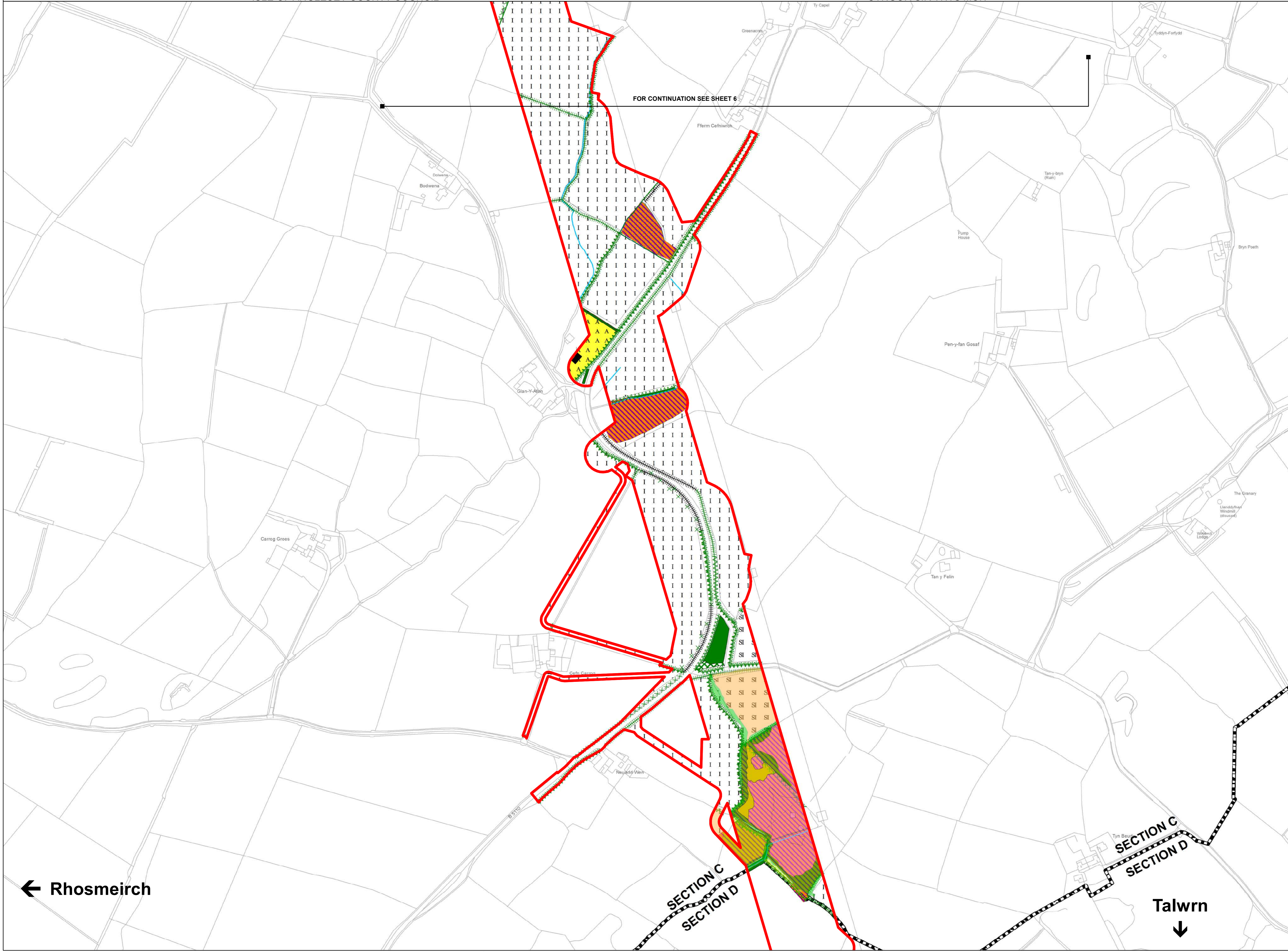
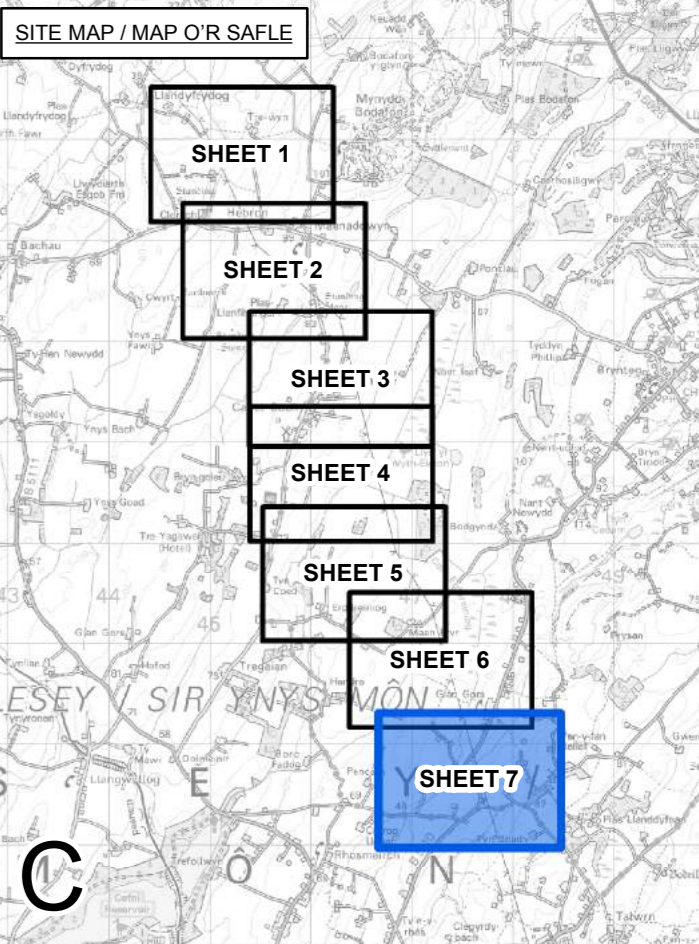
nationalgrid

Application Number / Rhif y Cais: EN020015
National Grid Drawing Reference / Cyfeirnod Llundain National Grid: DCO_C/PS/PS/05_A
Scale / Graddfa: 1:2,500
Sheet Size / Maint y Ddalen: A1
Sheet / Dalen: SHEET 5 OF 7
Issue / Cyhoeddiad: A



THE NATIONAL GRID
(NORTH WALES CONNECTION PROJECT) ORDER
HABITATS OF PROTECTED SPECIES, IMPORTANT HABITATS OR OTHER DIVERSITY FEATURES PLAN
REGULATION 5(2)(I)(ii)
SECTION C OPTION A, SHEET 7 OF 7
ISLE OF ANGLESEY COUNTY COUNCIL

GORCHYMYN NATIONAL GRID
(PROSIECT CYSYLLTIAD GOGLEDD CYMRU)
CYNLLUN CYNEFINOEDD RHYWOGAETHAU GWARCHODEDIG, CYNEFIONOEDD PWYSIG NEU NODWEDDION AMRYWIAETH ERAILL
RHEOLIAD 5(2)(I)(ii)
ADRAN C OPSIWN A, DALEN 7 O 7
CYNGOR SIR YNYS MÔN



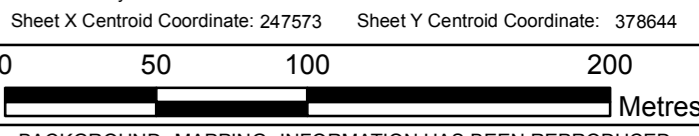
Legend / Allwedd

- LOCAL AUTHORITY BOUNDARY
- ORDER LIMITS
- SECTION BOUNDARY
- PHASE 1 HABITATS - POINTS:
 - A2.2 - SCRUB - SCATTERED
 - A2.2 - SCRUB - SCATTERED
 - G2 - RUNNING WATER
 - J2.1.1 - INTACT HEDGE - NATIVE SPECIES-RICH
 - J2.1.2 - INTACT HEDGE - SPECIES-POOR
 - J2.2.1 - DEFUNCT HEDGE - NATIVE SPECIES-RICH
 - J2.3.1 - HEDGE WITH TREES - NATIVE SPECIES-RICH
 - J2.3.2 - HEDGE WITH TREES - SPECIES-POOR
 - J2.4 - FENCE
 - J2.5 - WALL
- PHASE 1 HABITATS - POLYGONS:
 - A1.1.1 - BROADLEAVED WOODLAND - SEMI-NATURAL
 - A2.1 - SCRUB - DENSE/CONTINUOUS
 - B2.1 - NEUTRAL GRASSLAND - UNIMPROVED
 - B4 - IMPROVED GRASSLAND
 - B5 - MARSHMARSHY GRASSLAND
 - B6 - POOR SEMI-IMPROVED GRASSLAND
 - J1.1 - CULTIVATED/DISTURBED LAND - ARABLE
 - J1.2 - CULTIVATED/DISTURBED LAND - AMENITY GRASSLAND
 - J3.6 - BUILDINGS
- NVC SURVEY RESULTS 2018 - RELEVÉ LOCATIONS AND PLANT COMMUNITIES
- OTHER MIRES (M4-13/22-23/27-38)
- NVC SURVEY RESULTS 2017 - RELEVÉ LOCATIONS AND PLANT COMMUNITIES
- OTHER MIRES (M4-13/22-23/27-38)
- NVC SURVEY RESULTS 2018
- IMPROVED GRASSLANDS (MG6-7)
- NATIVE BROADLEAVED WOODLAND & SCRUB (W1-17/20-23)
- NEUTRAL GRASSLANDS (MG1-5/8-13)
- OTHER MIRES (M4-13/22-23/27-38)
- SWAMPS AND FENS (S1-28)
- 2016 SURVEY RESULTS - INCONCLUSIVE

Notes / Nodiadau

This drawing is intended to provide a visual representation of the results of the measurement and classification of the vegetation and soil data collected during the field survey. It is not intended to be used as a legal document or as a basis for any legal proceedings.

The OS (Ordnance Survey) data has been reproduced with the permission of the Controller of Her Majesty's Stationery Office. © Crown Copyright Ordnance Survey. NATIONAL GRID ELECTRICITY - 100024241. NATIONAL GRID GAS - 100024886.



BACKGROUND MAPPING INFORMATION HAS BEEN REPRODUCED FROM THE ORDNANCE SURVEY MAP BY PERMISSION OF ORDNANCE SURVEY ON BEHALF OF THE CONTROLLER OF HER MAJESTY'S STATIONERY OFFICE. © CROWN COPYRIGHT ORDNANCE SURVEY. NATIONAL GRID ELECTRICITY - 100024241. NATIONAL GRID GAS - 100024886.

Issue / Cyfnewid	Date / Dyddiad	Remarks / Sylwadau	Drawn / Tynnydd	Checked / Gwirysodd	Approved / Cymroddwyd
A		FOR DCO SUBMISSION	JF	KG	GDS

Title / Teitl

THE NATIONAL GRID
(NORTH WALES CONNECTION PROJECT) ORDER
HABITATS OF PROTECTED SPECIES, IMPORTANT HABITATS OR OTHER DIVERSITY FEATURES PLAN
REGULATION 5(2)(I)(ii)
SECTION C OPTION A, SHEET 7 OF 7
ISLE OF ANGLESEY COUNTY COUNCIL

GORCHYMYN NATIONAL GRID
(PROSIECT CYSYLLTIAD GOGLEDD CYMRU)
CYNLLUN CYNEFINOEDD RHYWOGAETHAU GWARCHODEDIG, CYNEFIONOEDD PWYSIG NEU NODWEDDION AMRYWIAETH ERAILL
RHEOLIAD 5(2)(I)(ii)
ADRAN C OPSIWN A, DALEN 7 O 7
CYNGOR SIR YNYS MÔN

nationalgrid

Application Number / Rhif y Cais: EN020015

National Grid Drawing Reference / Cyfeirnod Luniad National Grid: DCO_C/PS/PS/07_A


Scale / Graddfa	Sheet Size / Mairt y Ddalen	Sheet / Dalen	Issue / Cyfnewid
1:2,500	A1	SHEET 7 OF 7	A

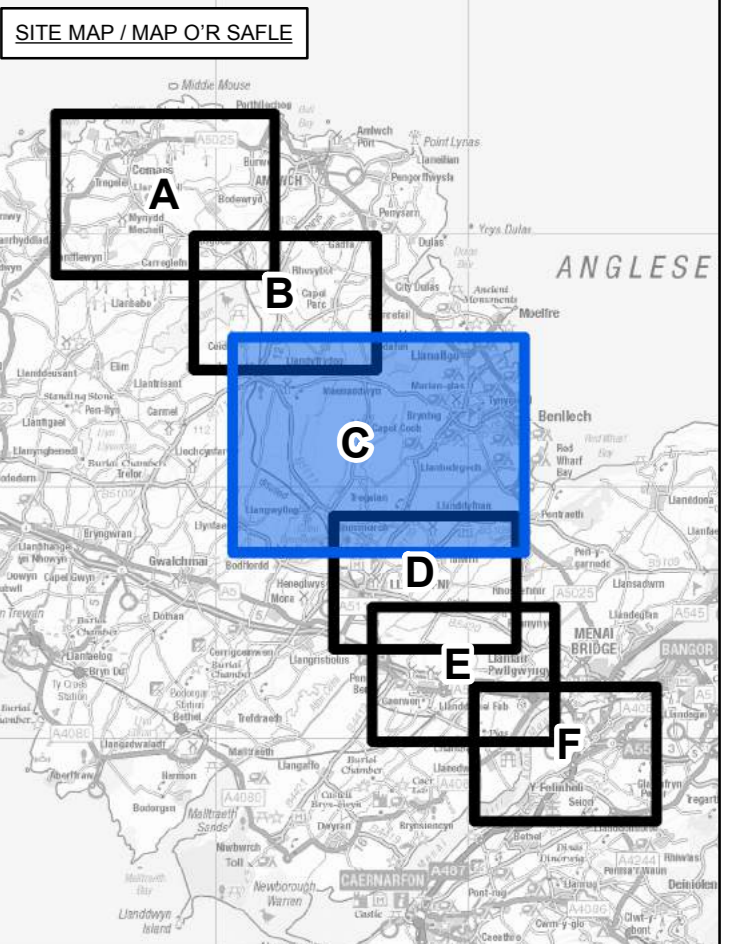
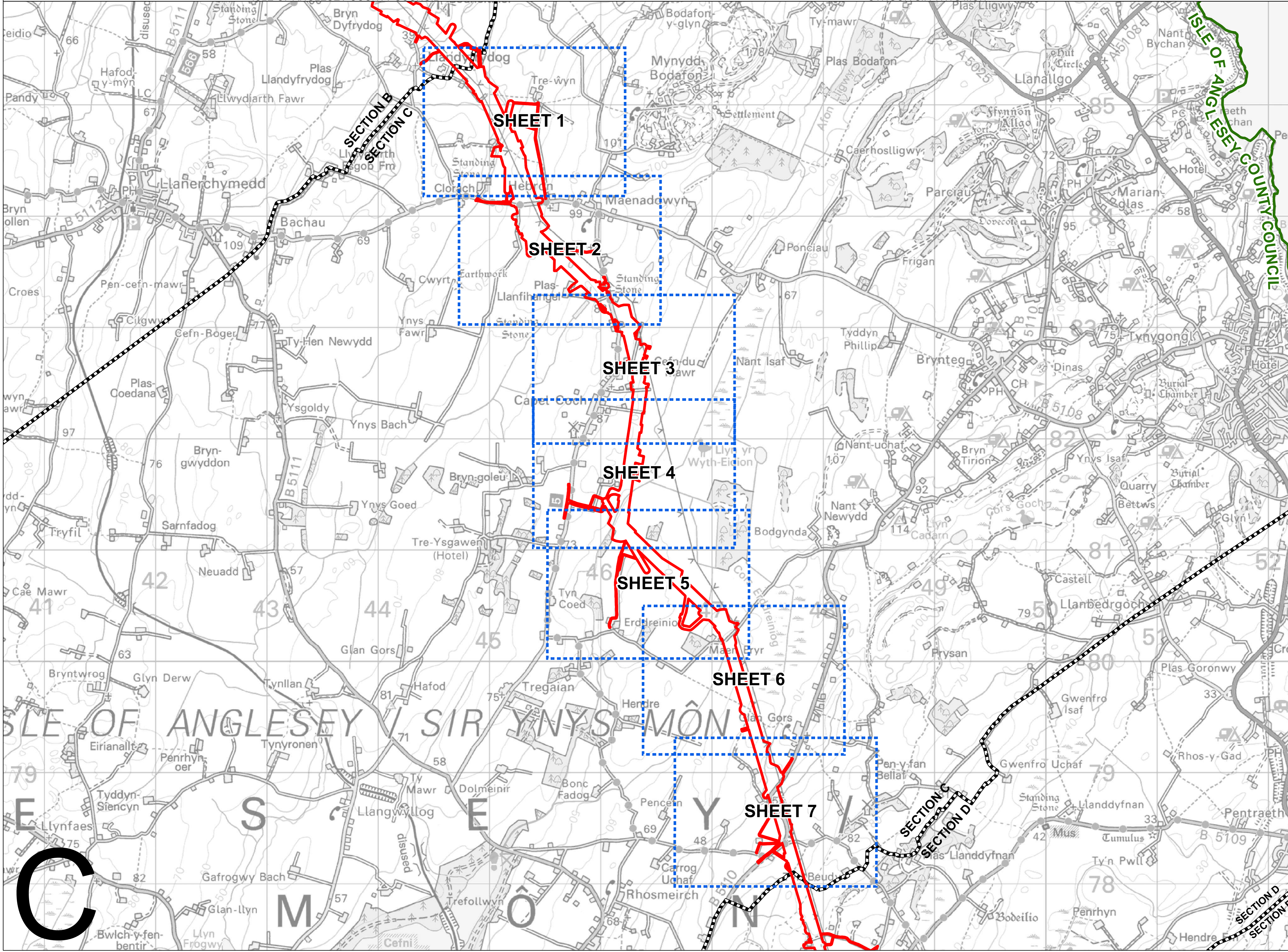

DOCUMENT 4.8.C

Habitats of Protected Species,
Important Habitats or Other Diversity Features Plans
Section C – Llandyfrydog to B5110 north of Talwrn
Option B

National Grid (North Wales Connection Project)

*Regulation 5(2)(l)(ii) of the Infrastructure Planning
(Applications: Prescribed Forms and Procedure) Regulations 2009*



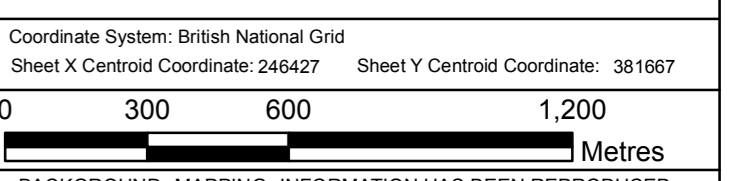


- Legend / Allwedd**
- LOCAL AUTHORITY BOUNDARY
 - ORDER LIMITS
 - SECTION BOUNDARY
 - SHEET INDEX

Notes / Nodiadau

This drawing is scaled at paper size A1, therefore any prints taken at smaller sizes will affect accuracy of the measurement units and should not be scaled against.

The OS Boundary Line (Local Authority Boundary) data has been mapped against the OS 1:10,000 Scale Raster mapping and therefore will not be accurate when displayed at a different scale.



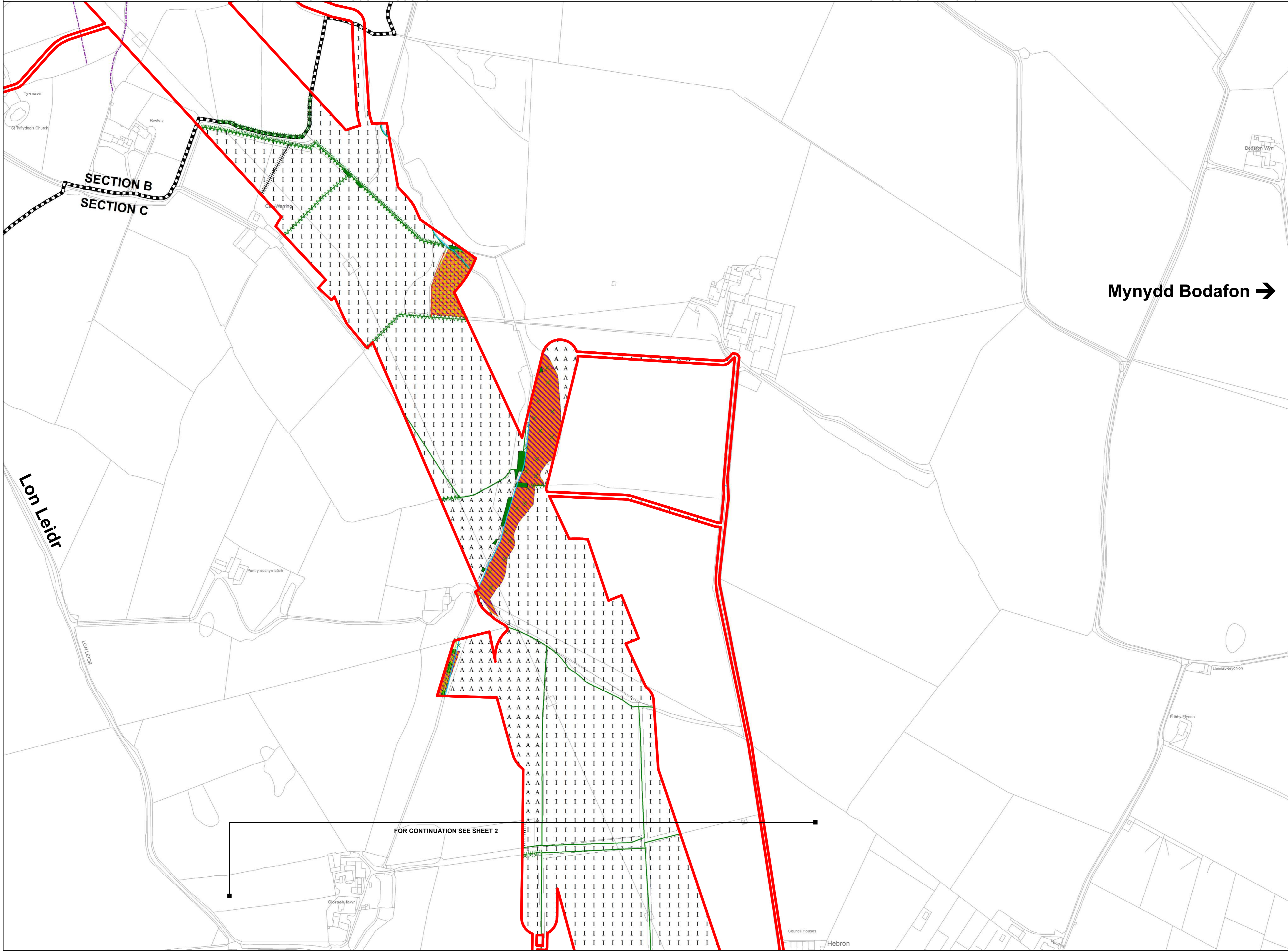
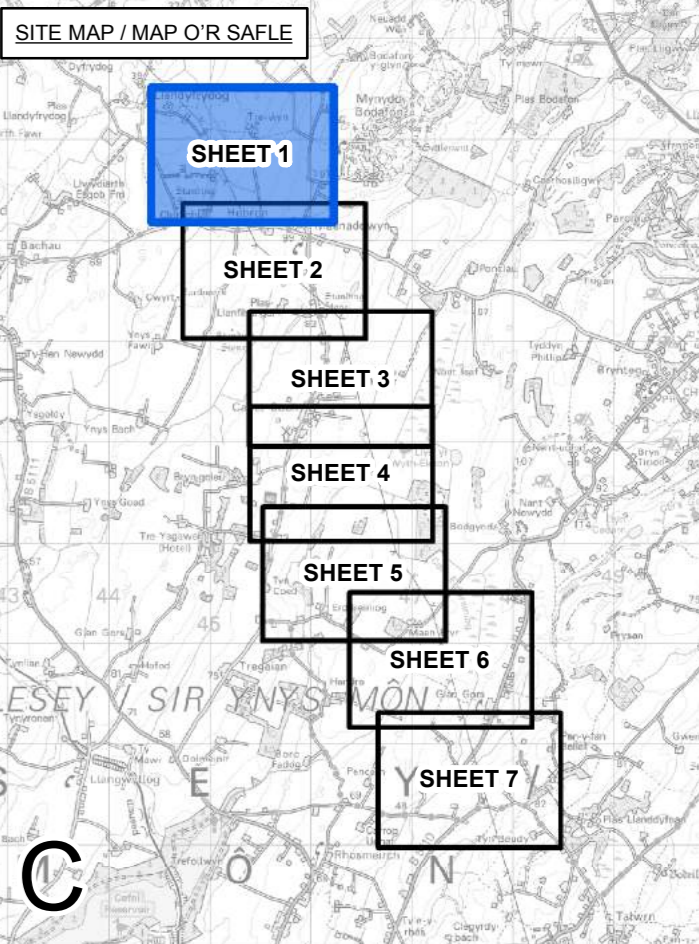
BACKGROUND MAPPING INFORMATION HAS BEEN REPRODUCED FROM THE ORDNANCE SURVEY MAP BY PERMISSION OF ORDNANCE SURVEY ON BEHALF OF THE CONTROLLER OF HER MAJESTY'S STATIONERY OFFICE. © CROWN COPYRIGHT ORDNANCE SURVEY, NATIONAL GRID ELECTRICITY - 100024241. NATIONAL GRID GAS - 100024886.

Title / Tittl					
THE NATIONAL GRID (NORTH WALES CONNECTION PROJECT) ORDER HABITATS OF PROTECTED SPECIES, IMPORTANT HABITATS OR OTHER DIVERSITY FEATURES KEY PLAN REGULATION 5(2)(I)(ii) SECTION C OPTION B ISLE OF ANGLESEY COUNTY COUNCIL					
GORCHYMYN NATIONAL GRID (PROSIECT CYSYLLTIAD GOGLEDD CYMRU) PRIF GYNLLUN CYNEFINOEDD RHYWOGAETHAU GWARCHODEDIG, CYNEFIONOEDD PWYSIG NEU NODWEDDION AMRYWIAETH ERAILL RHEOLIAD 5(2)(I)(ii) ADRAN C OPSIWN B CYNGOR SIR YNYS MÔN					
nationalgrid					
Application Number / Rhif y Cas: EN20015					
National Grid Drawing Reference / Cyfeirnod Llundain National Grid: DCO_C/PSKP/01_B					
Scale / Graddfa	Sheet Size / Mawr y Ddiagram	Sheet / Ddiagram	Issue / Cyhoeddiad		
1:16,000	A1	SHEET 1 OF 1	A		



THE NATIONAL GRID
(NORTH WALES CONNECTION PROJECT) ORDER
HABITATS OF PROTECTED SPECIES, IMPORTANT HABITATS OR OTHER DIVERSITY FEATURES PLAN
REGULATION 5(2)(I)(ii)
SECTION C OPTION B, SHEET 1 OF 7
ISLE OF ANGLESEY COUNTY COUNCIL

GORCHYMYN NATIONAL GRID
(PROSIECT CYSYLLTIAD GOGLEDD CYMRU)
CYNLLUN CYNEFINOEDD RHYWOGAETHAU GWARCHODEDIG, CYNEFINOEDD PWYSIG NEU NODWEDDION AMRYWIAETH ERAILL
RHEOLIAD 5(2)(I)(ii)
ADRAN C OPSIWN B, DALEN 1 O 7
CYNGOR SIR YNYS MÔN



Legend / Allwedd

- LOCAL AUTHORITY BOUNDARY
- ORDER LIMITS
- SECTION BOUNDARY
- WATERCOURSE SUITABLE FOR OTTER

PHASE 1 HABITATS - POINTS:

- A2.2 - SCRUB - SCATTERED

PHASE 1 HABITATS - LINES:

- A2.2 - SCRUB - SCATTERED
- G2 - RUNNING WATER
- J2.1.1 - INTACT HEDGE - NATIVE SPECIES-RICH
- J2.1.2 - INTACT HEDGE - SPECIES-POOR
- J2.3.1 - HEDGE WITH TREES - NATIVE SPECIES-RICH
- J2.3.2 - HEDGE WITH TREES - SPECIES-POOR
- J2.4 - FENCE
- J2.5 - WALL
- J2.6 - DRY DITCH

PHASE 1 HABITATS - POLYGONS:

- A1.1.1 - BROADLEAVED WOODLAND - SEMI-NATURAL
- A2.1 - SCRUB - DENSE/CONTINUOUS
- B4 - IMPROVED GRASSLAND
- B5 - MARSH/MARSHY GRASSLAND
- J1.1 - CULTIVATED/DISTURBED LAND - ARABLE

NVC SURVEY RESULTS 2016

- NEUTRAL GRASSLANDS (MG1-5/8-13)
- MG10 / MG6 MOSAIC

Notes / Nodiadau

This drawing is issued in paper and is not a legal document. It is intended to provide information and does not constitute a contract or any other legal agreement.

The OS (Ordnance Survey) data has been checked against the OS 1:10,000 Scale Master Mapping and Details and is accurate when used in accordance with the OS Licence.

For further information please see the Project Information Document (PID).

Only features shown in this drawing are those shown on the OS Master Mapping and Details.

The Phase 1 habitat code (e.g. A1.1.1) are references to the Joint Nature Conservation Committee Handbook.

Feature Selection Criteria:

Phase 1 habitat features are those shown on the OS Master Mapping and Details and which are within the Order Limits plus 250m buffer (as defined in the Habitat Selection Criteria) from the 2016 National Vegetation Classification (NVC) 2015. Areas that do not meet the selection criteria are shown as 'Other' and are not included in the Phase 1 habitat mapping.

Other Features:

- Other Features: Points that are located within the Order Limits plus 250m buffer where OS/other data has been confirmed other than NVC mapping.
- Other Features: Lines that are located within the Order Limits plus 250m buffer where OS/other data has been confirmed other than NVC mapping.
- Other Features: Polygons that are located within the Order Limits plus 250m buffer where OS/other data has been confirmed other than NVC mapping.
- Other Features: Points that are located within the Order Limits plus 250m buffer where OS/other data has been confirmed other than NVC mapping.
- Other Features: Lines that are located within the Order Limits plus 250m buffer where OS/other data has been confirmed other than NVC mapping.
- Other Features: Polygons that are located within the Order Limits plus 250m buffer where OS/other data has been confirmed other than NVC mapping.

Coordinate System: British National Grid
Sheet X Centroid Coordinate: 245315 Sheet Y Centroid Coordinate: 384748

0 50 100 200 Metres

BACKGROUND MAPPING INFORMATION HAS BEEN REPRODUCED FROM THE ORDNANCE SURVEY MAP BY PERMISSION OF ORDNANCE SURVEY ON BEHALF OF THE CONTROLLER OF HER MAJESTY'S STATIONERY OFFICE. © CROWN COPYRIGHT ORDNANCE SURVEY, NATIONAL GRID ELECTRICITY - 100024241, NATIONAL GRID GAS - 100024886.

Issue / Cychwedd	Date / Dyddiad	Remarks / Sylwadau	Drawn / Tynwyd	Checked / Gwirwyd	Approved / Cymerwyd
A		FOR DCO SUBMISSION	JF	KG	GDS

Title / Teitl

THE NATIONAL GRID
(NORTH WALES CONNECTION PROJECT) ORDER
HABITATS OF PROTECTED SPECIES, IMPORTANT HABITATS OR OTHER DIVERSITY FEATURES PLAN
REGULATION 5(2)(I)(ii)
SECTION C OPTION B, SHEET 1 OF 7
ISLE OF ANGLESEY COUNTY COUNCIL


GORCHYMYN NATIONAL GRID
(PROSIECT CYSYLLTIAD GOGLEDD CYMRU)
CYNLLUN CYNEFINOEDD RHYWOGAETHAU GWARCHODEDIG, CYNEFINOEDD PWYSIG NEU NODWEDDION AMRYWIAETH ERAILL
RHEOLIAD 5(2)(I)(ii)
ADRAN C OPSIWN B, DALEN 1 O 7
CYNGOR SIR YNYS MÔN

nationalgrid

Application Number / Rhif y Cais: EN020015

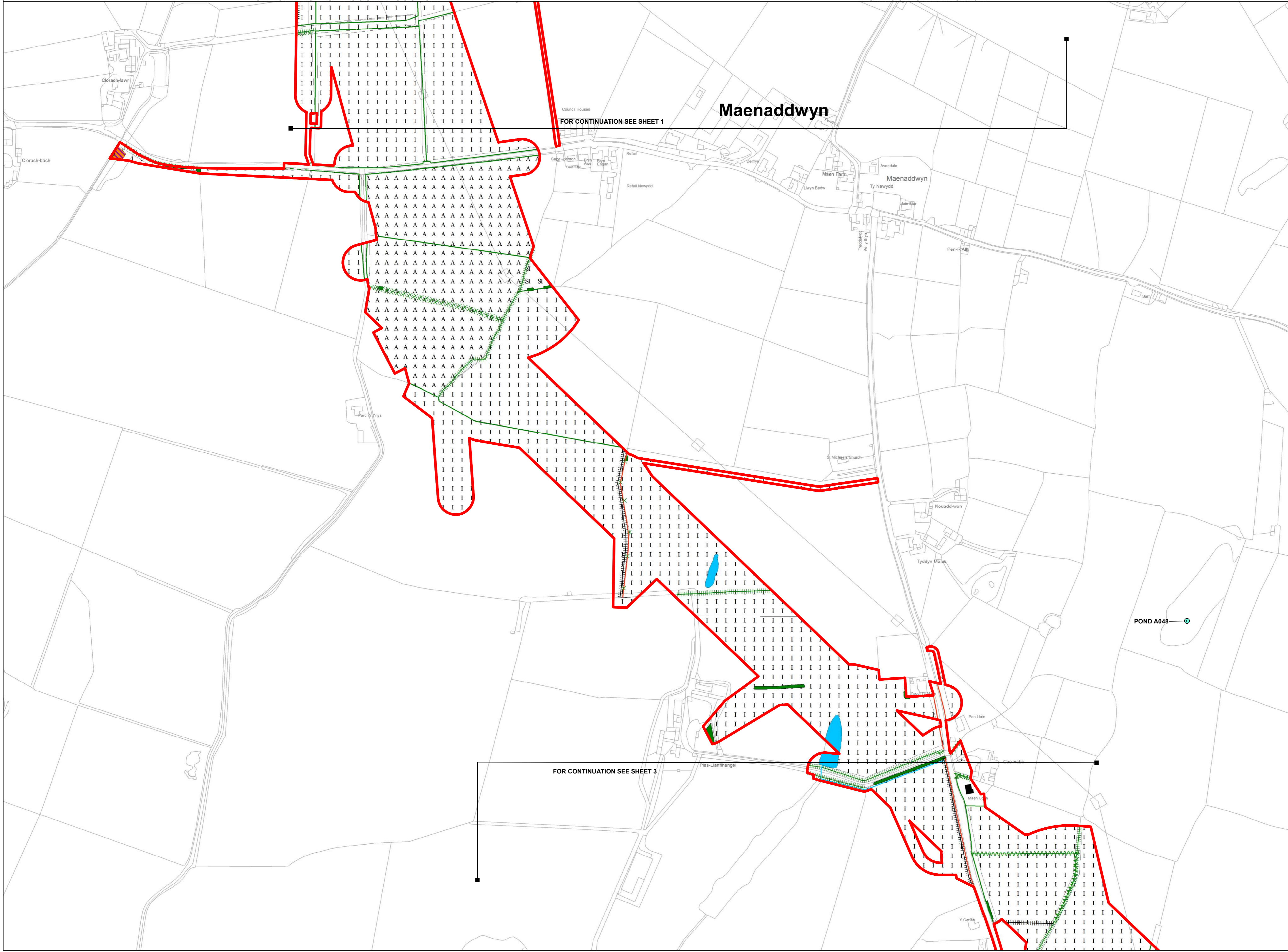
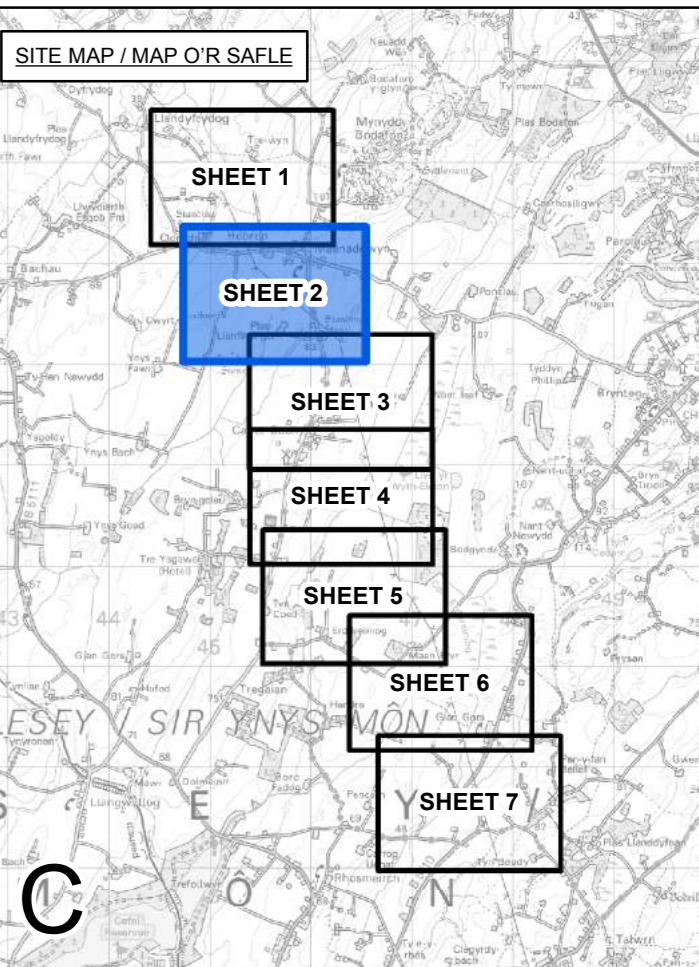
National Grid Drawing Reference / Cyfeirnod Lliniad National Grid: DCO_C/HE/PS/01_B

Scale / Graddfa	Sheet Size / Maint y Ddalen	Sheet / Dalen	Issue / Cychwedd
1:2,500	A1	SHEET 1 OF 7	A



THE NATIONAL GRID
(NORTH WALES CONNECTION PROJECT) ORDER
HABITATS OF PROTECTED SPECIES, IMPORTANT HABITATS OR OTHER DIVERSITY FEATURES PLAN
REGULATION 5(2)(I)(ii)
SECTION C OPTION B, SHEET 2 OF 7
ISLE OF ANGLESEY COUNTY COUNCIL

GORCHYMYN NATIONAL GRID
(PROSIECT CYSYLLTIAD GOGLEDD CYMRU)
CYNLLUN CYNEFINOEDD RHYWOGAETHAU GWARCHODEDIG, CYNEFIONOEDD PWYSIG NEU NODWEDDION AMRYWIAETH ERAILL
RHEOLIAD 5(2)(I)(ii)
ADRAN C OPSIWN B, DALEN 2 O 7
CYNGOR SIR YNYS MÔN



- Legend / Allwedd**
- LOCAL AUTHORITY BOUNDARY
 - ORDER LIMITS
 - SECTION BOUNDARY
 - GREAT CRESTED NEWT (GCN) POND WITH ACCOMPANYING ES REFERENCE NUMBER
- PHASE 1 HABITATS - POINTS:**
- A2.2 - SCRUB - SCATTERED
- PHASE 1 HABITATS - LINES:**
- A2.2 - SCRUB - SCATTERED
 - G2 - RUNNING WATER
 - J2.1.1 - INTACT HEDGE - NATIVE SPECIES-RICH
 - J2.1.2 - INTACT HEDGE - SPECIES-POOR
 - J2.2.2 - DEFUNCT HEDGE - SPECIES-POOR
 - J2.3.1 - HEDGE WITH TREES - NATIVE SPECIES-RICH
 - J2.3.2 - HEDGE WITH TREES - SPECIES-POOR
 - J2.4 - FENCE
 - J2.5 - WALL
- PHASE 1 HABITATS - POLYGONS:**
- A1.1.1 - BROADLEAVED WOODLAND - SEMI-NATURAL
 - B4 - IMPROVED GRASSLAND
 - B5 - MARSH/MARSHY GRASSLAND
 - B6 - POOR SEMI-IMPROVED GRASSLAND
 - G1 - STANDING WATER
 - J1.1 - CULTIVATED/DISTURBED LAND - ARABLE
 - J3.6 - BUILDINGS

Notes / Nodiadau

This drawing is issued in paper and is not a legal document. It is intended to provide information and does not constitute a contract or any other legal agreement.

The OS (Ordnance Survey) data has been checked against the OS 1:10,000 Scale Master Mapping and features will be shown where they differ from the OS data.

For further information please see the Project Information Document (PID).

Only features shown in this drawing are those that are shown on the map.

The Phase 1 habitat code (e.g. A1.1.1) are references to the Joint Nature Conservation Committee (JNCC) Habitat Classification.

Feature Selection Criteria:

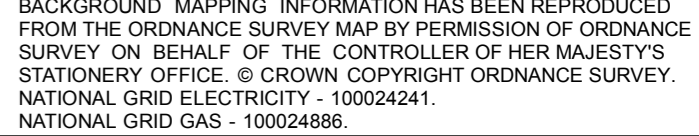
Phase 1 habitat features are those shown on the OS 1:10,000 Scale Master Mapping and which are not shown on the OS 1:50,000 Scale Master Mapping. Features are shown on the OS 1:10,000 Scale Master Mapping and which are not shown on the OS 1:50,000 Scale Master Mapping.

Phase 1 habitat features are those shown on the OS 1:10,000 Scale Master Mapping and which are not shown on the OS 1:50,000 Scale Master Mapping.

Phase 1 habitat features are those shown on the OS 1:10,000 Scale Master Mapping and which are not shown on the OS 1:50,000 Scale Master Mapping.

Phase 1 habitat features are those shown on the OS 1:10,000 Scale Master Mapping and which are not shown on the OS 1:50,000 Scale Master Mapping.

Coordinate System: British National Grid
Sheet X Centroid Coordinate: 245633 Sheet Y Centroid Coordinate: 383644



BACKGROUND MAPPING INFORMATION HAS BEEN REPRODUCED FROM THE ORDNANCE SURVEY MAP BY PERMISSION OF ORDNANCE SURVEY ON BEHALF OF THE CONTROLLER OF HER MAJESTY'S STATIONERY OFFICE. © CROWN COPYRIGHT ORDNANCE SURVEY, NATIONAL GRID ELECTRICITY - 100024241, NATIONAL GRID GAS - 100024886.

Issue / Cyfnewid	Date / Dyddiad	Remarks / Sylwadau	Drawn / Tynnydd	Checked / Gwirysodd	Approved / Cymeriswydd
A		FOR DCO SUBMISSION	JF	KG	GDS

Title / Teitl

THE NATIONAL GRID
(NORTH WALES CONNECTION PROJECT) ORDER
HABITATS OF PROTECTED SPECIES, IMPORTANT HABITATS OR OTHER DIVERSITY FEATURES PLAN
REGULATION 5(2)(I)(ii)
SECTION C OPTION B, SHEET 2 OF 7
ISLE OF ANGLESEY COUNTY COUNCIL

GORCHYMYN NATIONAL GRID
(PROSIECT CYSYLLTIAD GOGLEDD CYMRU)
CYNLLUN CYNEFINOEDD RHYWOGAETHAU GWARCHODEDIG, CYNEFIONOEDD PWYSIG NEU NODWEDDION AMRYWIAETH ERAILL
RHEOLIAD 5(2)(I)(ii)
ADRAN C OPSIWN B, DALEN 2 O 7
CYNGOR SIR YNYS MÔN

nationalgrid

Application Number / Rhif y Cais: EN020015

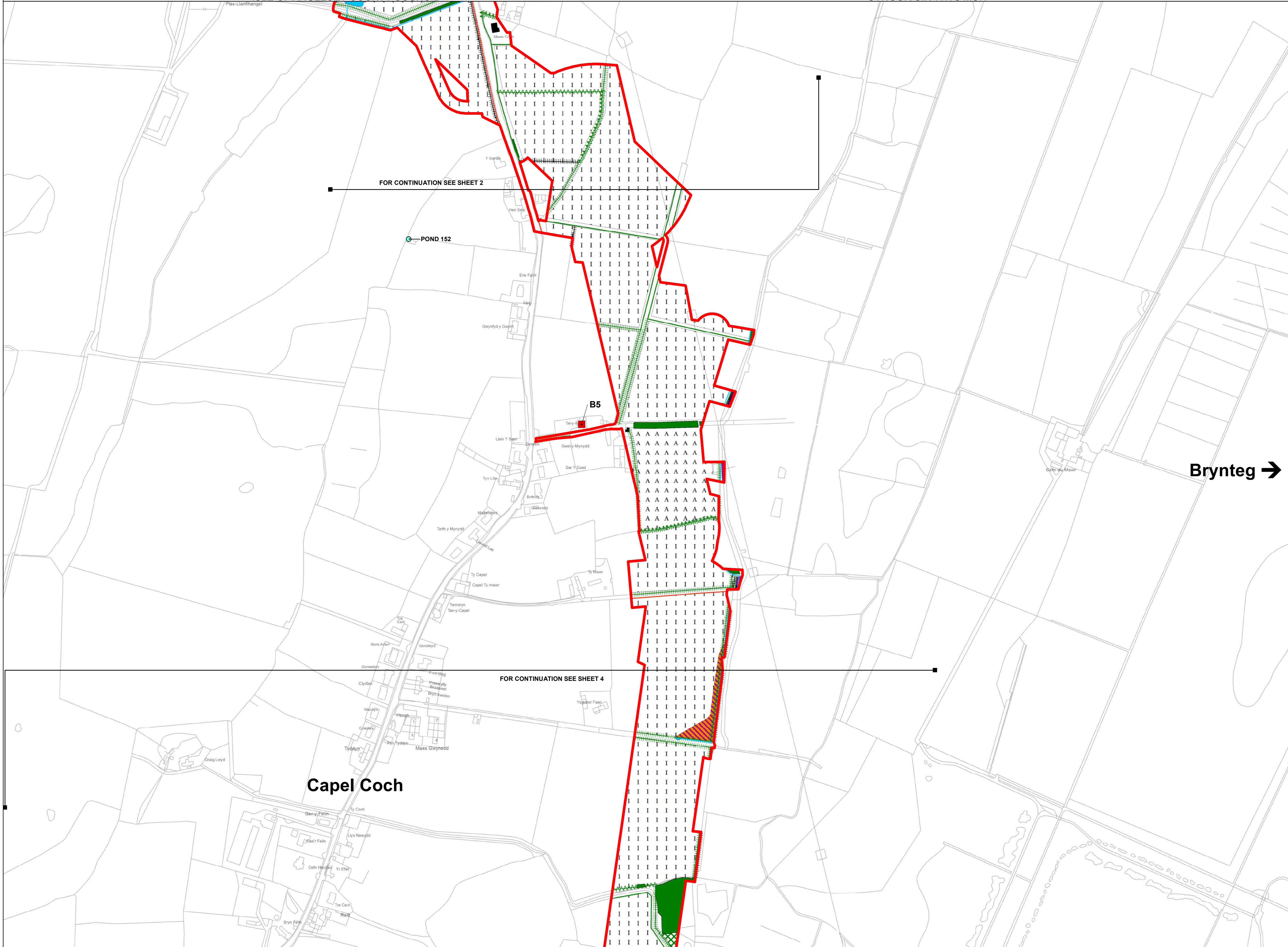
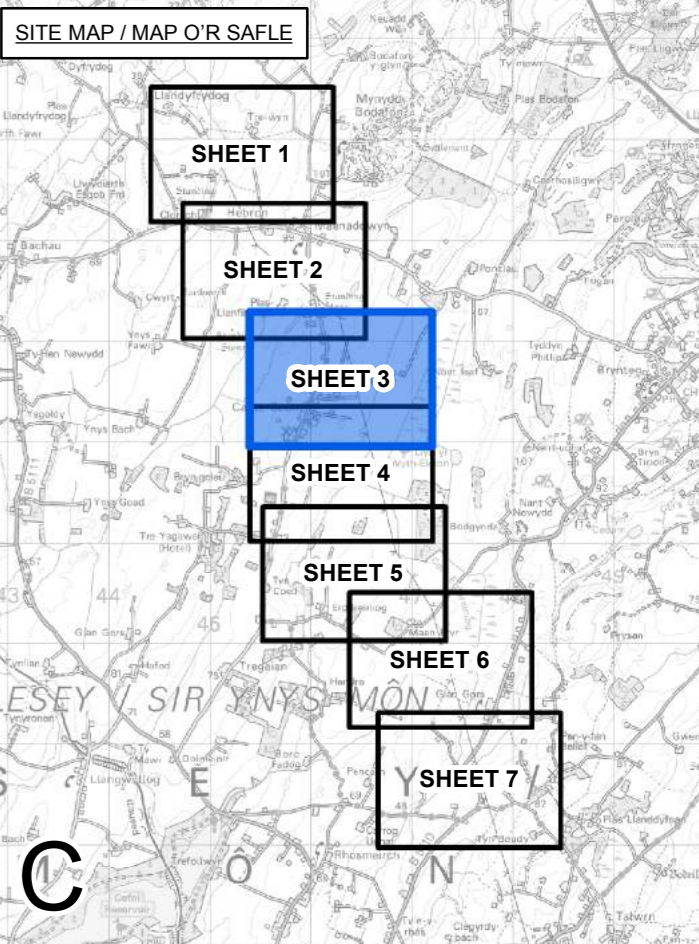
National Grid Drawing Reference / Cyfeirnod Llundain National Grid: DCO_C/HE/PS/02_B

Scale / Graddfa	Sheet Size / Maint y Ddalen	Sheet / Dalen	Issue / Cyfnewid
1:2,500	A1	SHEET 2 OF 7	A



THE NATIONAL GRID
(NORTH WALES CONNECTION PROJECT) ORDER
HABITATS OF PROTECTED SPECIES, IMPORTANT HABITATS OR OTHER DIVERSITY FEATURES PLAN
REGULATION 5(2)(I)(ii)
SECTION C OPTION B, SHEET 3 OF 7
ISLE OF ANGLESEY COUNTY COUNCIL

GORCHYMYN NATIONAL GRID
(PROSIECT CYSYLLTIAD GOGLEDD CYMRU)
CYNLLUN CYNEFINOEDD RHYWOGAETHAU GWARCHODEDIG, CYNEFINOEDD PWYSIG NEU NODWEDDION AMRYWIAETH ERAILL
RHEOLIAD 5(2)(I)(ii)
ADRAN C OPSIWN B, DALEN 3 O 7
CYNGOR SIR YNYS MŌN



Legend / Allwedd

- LOCAL AUTHORITY BOUNDARY
- ORDER LIMITS
- SECTION BOUNDARY
- GREAT CRESTED NEWT (GCN) POND WITH ACCOMPANYING ES REFERENCE NUMBER
- STRUCTURES WITH CONFIRMED BAT ROOST WITH ACCOMPANYING ES REFERENCE NUMBER

PHASE 1 HABITATS - LINES:

- G2 - RUNNING WATER
- J2.1.1 - INTACT HEDGE - NATIVE SPECIES-RICH
- J2.1.2 - INTACT HEDGE - SPECIES-POOR
- J2.3.1 - HEDGE WITH TREES - NATIVE SPECIES-RICH
- J2.3.2 - HEDGE WITH TREES - SPECIES-POOR
- J2.4 - FENCE
- J2.5 - WALL

PHASE 1 HABITATS - POLYGONS:

- A1.1.1 - BROADLEAVED WOODLAND - SEMI-NATURAL
- A2.1 - SCRUB - DENSE/CONTINUOUS
- B4 - IMPROVED GRASSLAND
- B5 - MARSH/MARSHY GRASSLAND
- E3.1 - FEN - VALLEY MIRE
- G1 - STANDING WATER
- J1.1 - CULTIVATED/DISTURBED LAND - ARABLE
- J3.6 - BUILDINGS

Notes / Nodiadau

This drawing is limited to paper scale only. Dimensions are given unless otherwise stated and shall not be used for construction purposes.

The OS (Ordnance Survey) data has been checked against the OS 1:10,000 Scale Vector Mapping and features will be shown where they are shown on the OS data.

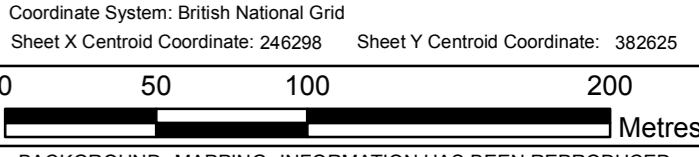
For further information please see the Project Information Document (PID).

Only features shown on the OS data are shown on this drawing.

The Phase 1 habitat codes (e.g. A1.1.1) are references to the Joint Nature Conservation Committee Handbook.

Feature Selection Criteria:

Phase 1 habitat features were identified from the OS 1:10,000 Scale Vector Mapping and the OS 1:10,000 Scale Vector Mapping (OS 1:10,000 Scale Vector Mapping) data. Features were identified from the OS 1:10,000 Scale Vector Mapping and the OS 1:10,000 Scale Vector Mapping (OS 1:10,000 Scale Vector Mapping) data. Features were identified from the OS 1:10,000 Scale Vector Mapping and the OS 1:10,000 Scale Vector Mapping (OS 1:10,000 Scale Vector Mapping) data.



BACKGROUND MAPPING INFORMATION HAS BEEN REPRODUCED FROM THE ORDNANCE SURVEY MAP BY PERMISSION OF ORDNANCE SURVEY ON BEHALF OF THE CONTROLLER OF HER MAJESTY'S STATIONERY OFFICE. © CROWN COPYRIGHT ORDNANCE SURVEY, NATIONAL GRID ELECTRICITY - 100024241, NATIONAL GRID GAS - 100024886.

Issue / Cyfnewid	Date / Dyddiad	Remarks / Sylwadau	Drawn / Tynwyd	Checked / Gwirwyd	Approved / Cymerwyd
A		FOR DCO SUBMISSION	JF	KG	GDS

Title / Teitl

THE NATIONAL GRID
(NORTH WALES CONNECTION PROJECT) ORDER
HABITATS OF PROTECTED SPECIES, IMPORTANT HABITATS OR OTHER DIVERSITY FEATURES PLAN
REGULATION 5(2)(I)(ii)
SECTION C OPTION B, SHEET 3 OF 7
ISLE OF ANGLESEY COUNTY COUNCIL

GORCHYMYN NATIONAL GRID
(PROSIECT CYSYLLTIAD GOGLEDD CYMRU)
CYNLLUN CYNEFINOEDD RHYWOGAETHAU GWARCHODEDIG, CYNEFINOEDD PWYSIG NEU NODWEDDION AMRYWIAETH ERAILL
RHEOLIAD 5(2)(I)(ii)
ADRAN C OPSIWN B, DALEN 3 O 7
CYNGOR SIR YNYS MŌN

nationalgrid

Application Number / Rhif y Cais: EN020015

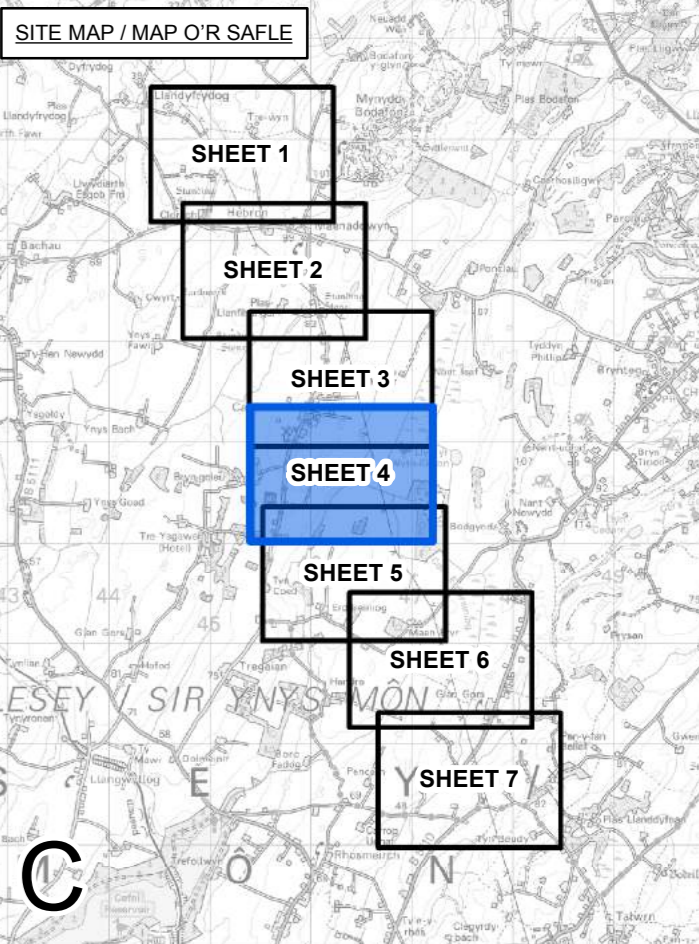
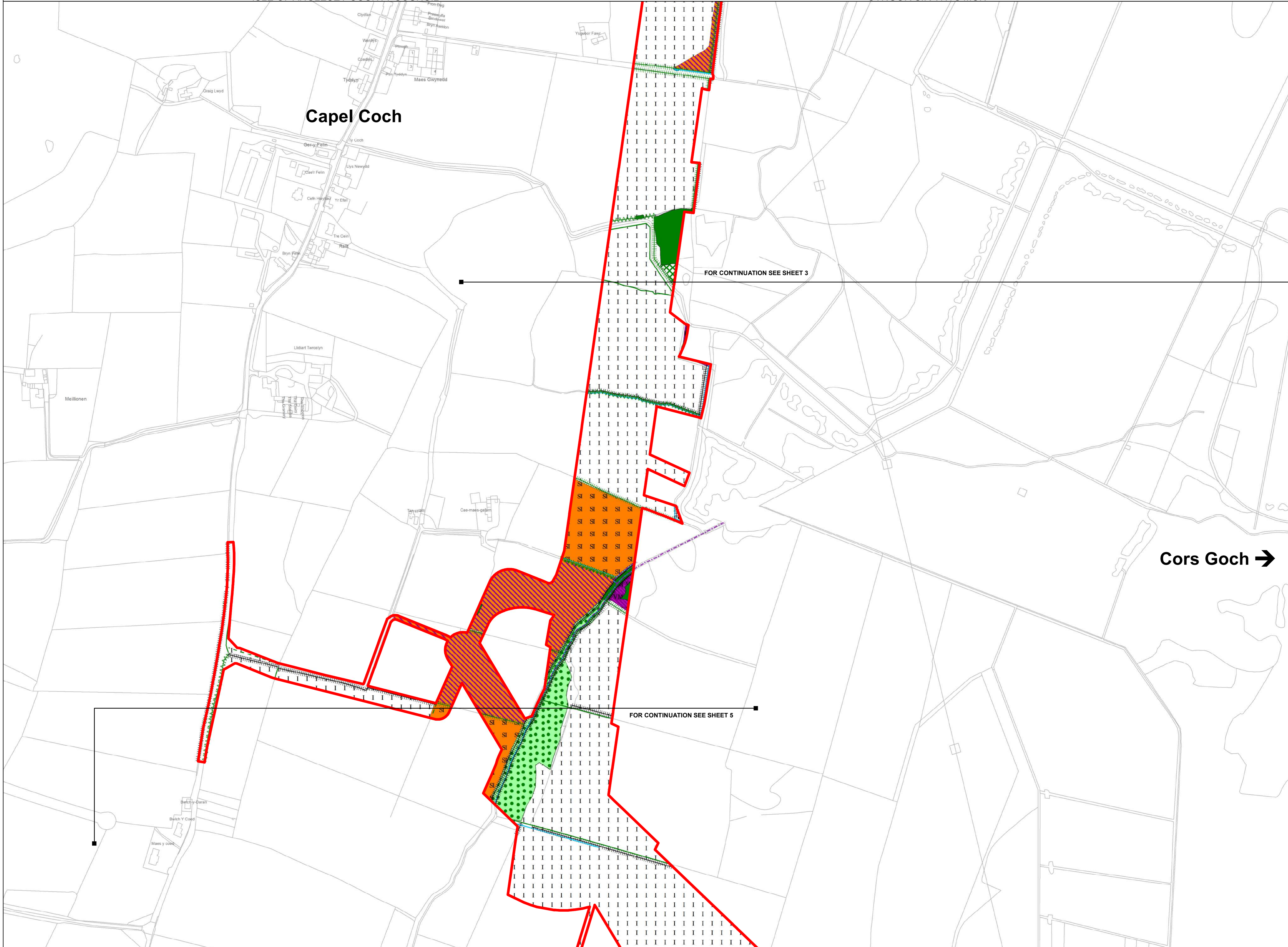
National Grid Drawing Reference / Cyfeirnod Luniad National Grid: DCO_C/HE/PS/03_B

Scale / Graddfa: 1:2,500	Sheet Size / Maint y Ddalen: A1	Sheet / Dalen: SHEET 3 OF 7	Issue / Cyfnewid: A
--------------------------	---------------------------------	-----------------------------	---------------------



THE NATIONAL GRID
(NORTH WALES CONNECTION PROJECT) ORDER
HABITATS OF PROTECTED SPECIES, IMPORTANT HABITATS OR OTHER DIVERSITY FEATURES PLAN
REGULATION 5(2)(I)(ii)
SECTION C OPTION B, SHEET 4 OF 7
ISLE OF ANGLESEY COUNTY COUNCIL

GORCHYMYN NATIONAL GRID
(PROSIECT CYSYLLTIAD GOGLEDD CYMRU)
CYNLLUN CYNEFINOEDD RHYWOGAETHAU GWARCHODEDIG, CYNEFIONOEDD PWYSIG NEU NODWEDDION AMRYWIAETH ERAILL
RHEOLIAD 5(2)(I)(ii)
ADRAN C OPSIWN B, DALEN 4 O 7
CYNGOR SIR YNYS MÔN



Legend / Allwedd

- LOCAL AUTHORITY BOUNDARY
- ORDER LIMITS
- SECTION BOUNDARY
- WATERCOURSE SUITABLE FOR OTTER
- PHASE 1 HABITATS - POINTS:
 - A2.2 - SCRUB - SCATTERED
- PHASE 1 HABITATS - LINES:
 - G2 - RUNNING WATER
 - J2.1.1 - INTACT HEDGE - NATIVE SPECIES-RICH
 - J2.1.2 - INTACT HEDGE - SPECIES-POOR
 - J2.2.2 - DEFUNCT HEDGE - SPECIES-POOR
 - J2.3.1 - HEDGE WITH TREES - NATIVE SPECIES-RICH
 - J2.3.2 - HEDGE WITH TREES - SPECIES-POOR
 - J2.4 - FENCE
 - J2.8 - EARTH BANK
- PHASE 1 HABITATS - POLYGONS:
 - A1.1.1 - BROADLEAVED WOODLAND - SEMI-NATURAL
 - A1.3.1 - MIXED WOODLAND - SEMI-NATURAL
 - A2.1 - SCRUB - DENSE/CONTINUOUS
 - B2.2 - NEUTRAL GRASSLAND - SEMI-IMPROVED
 - B4 - IMPROVED GRASSLAND
 - B5 - MARSH/MARSHY GRASSLAND
 - E3.1 - FEN - VALLEY MIRE
 - G1 - STANDING WATER
 - NVC SURVEY RESULTS 2016
 - OTHER MIRES (M4-13/22-23/27-38)

Notes / Nodiadau

This drawing is issued in paper scale 1:1. Dimensions are given unless otherwise stated and shall not be used for any other purpose.

The OS (Ordnance Survey) data has been mapped against the OS 1:10,000 Scale Master Mapping and Details and will be used where available at a different scale.

For further information please see Plans Database Document 14.

Only features represented in this document are those shown on the plan.

The Phase 1 habitat code (e.g. A1.1) is an abbreviation of the Joint Nature Conservation Committee nomenclature.

Feature Selection Criteria:

Phase 1 habitat features are those shown on the OS 1:10,000 Scale Master Mapping and Details and which are not shown on the OS 1:25,000 Scale Master Mapping and Details. Features are shown on the OS 1:10,000 Scale Master Mapping and Details and which are not shown on the OS 1:25,000 Scale Master Mapping and Details.

Other features shown on the OS 1:10,000 Scale Master Mapping and Details but not shown on the OS 1:25,000 Scale Master Mapping and Details are shown on the OS 1:10,000 Scale Master Mapping and Details.

Other features shown on the OS 1:25,000 Scale Master Mapping and Details but not shown on the OS 1:10,000 Scale Master Mapping and Details are shown on the OS 1:25,000 Scale Master Mapping and Details.

Other features shown on the OS 1:25,000 Scale Master Mapping and Details but not shown on the OS 1:10,000 Scale Master Mapping and Details are shown on the OS 1:25,000 Scale Master Mapping and Details.

Coordinate System: British National Grid
Sheet X Centroid Coordinate: 245300 Sheet Y Centroid Coordinate: 381685

0 50 100 200 Metres

BACKGROUND MAPPING INFORMATION HAS BEEN REPRODUCED FROM THE ORDNANCE SURVEY MAP BY PERMISSION OF ORDNANCE SURVEY ON BEHALF OF THE CONTROLLER OF HER MAJESTY'S STATIONERY OFFICE. © CROWN COPYRIGHT ORDNANCE SURVEY, NATIONAL GRID ELECTRICITY - 100024241, NATIONAL GRID GAS - 100024886.

Issue / Cyfnewid	Date / Dyddiad	Remarks / Sylwadau	Drawn / Tynnydd	Checked / Gwirysodd	Approved / Cymeradwydd
A		FOR DCO SUBMISSION	JF	KG	GDS

Title / Teitl

THE NATIONAL GRID
(NORTH WALES CONNECTION PROJECT) ORDER
HABITATS OF PROTECTED SPECIES, IMPORTANT HABITATS OR OTHER DIVERSITY FEATURES PLAN
REGULATION 5(2)(I)(ii)
SECTION C OPTION B, SHEET 4 OF 7
ISLE OF ANGLESEY COUNTY COUNCIL


GORCHYMYN NATIONAL GRID
(PROSIECT CYSYLLTIAD GOGLEDD CYMRU)
CYNLLUN CYNEFINOEDD RHYWOGAETHAU GWARCHODEDIG, CYNEFIONOEDD PWYSIG NEU NODWEDDION AMRYWIAETH ERAILL
RHEOLIAD 5(2)(I)(ii)
ADRAN C OPSIWN B, DALEN 4 O 7
CYNGOR SIR YNYS MÔN

nationalgrid

Application Number / Rhif y Cais: EN020015

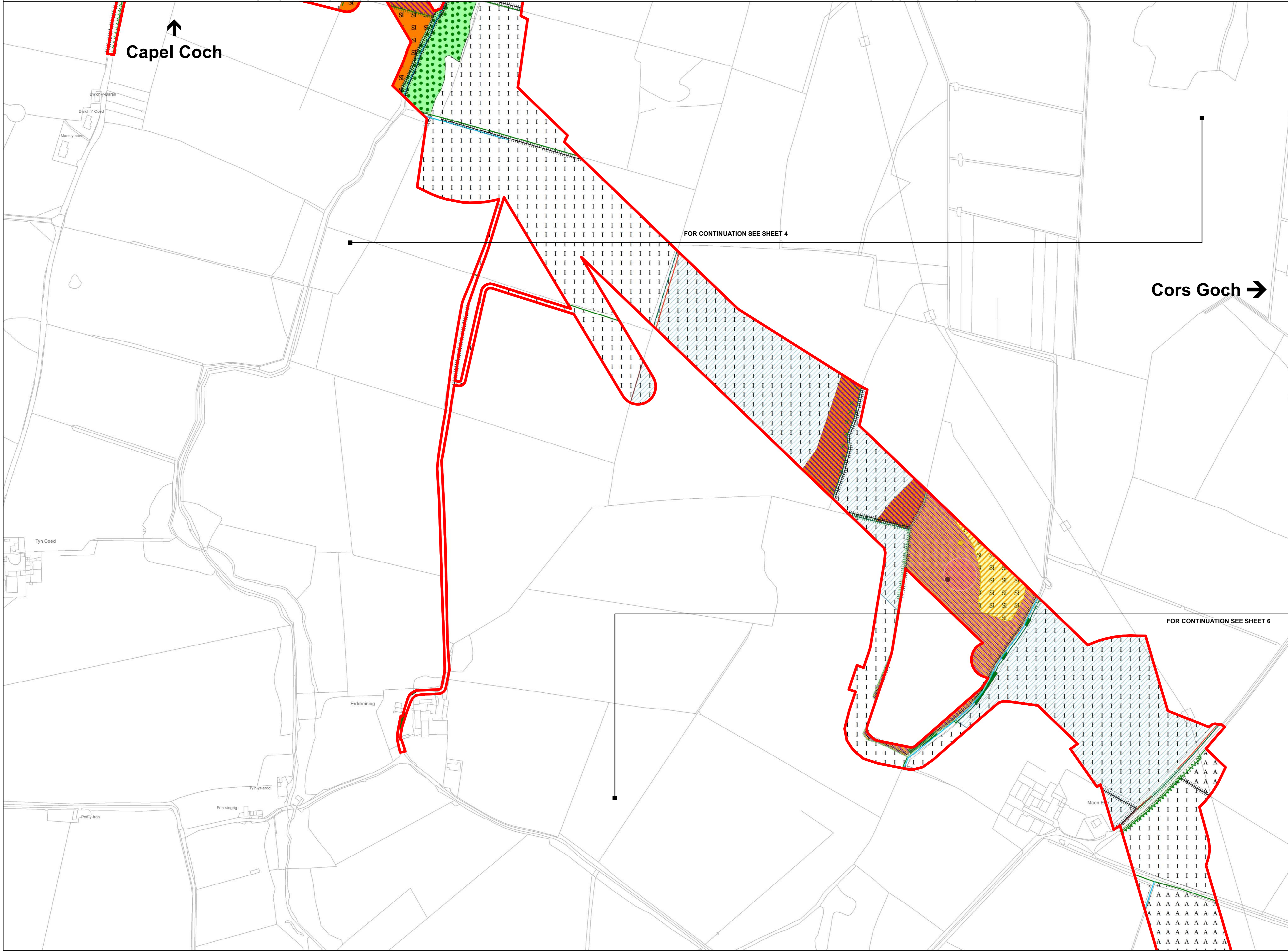
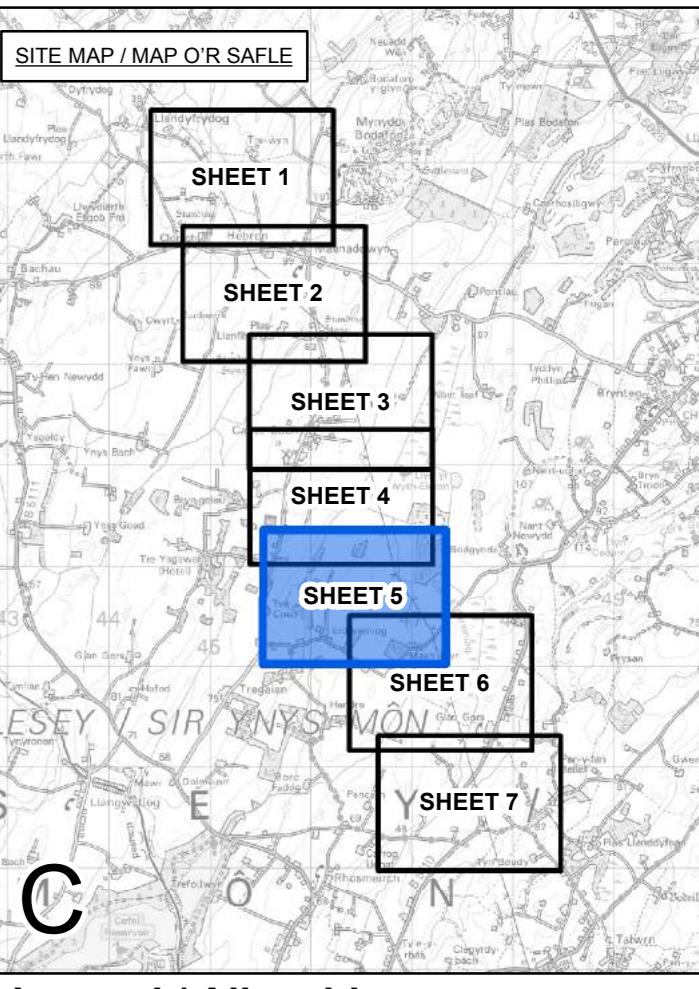
National Grid Drawing Reference / Cyfeirnod Llundain National Grid: DCO_C/HE/PS/04_B

Scale / Graddfa	Sheet Size / Maint y Ddalen	Sheet / Dalen	Issue / Cyfnewid
1:2,500	A1	SHEET 4 OF 7	A



THE NATIONAL GRID
(NORTH WALES CONNECTION PROJECT) ORDER
HABITATS OF PROTECTED SPECIES, IMPORTANT HABITATS OR OTHER DIVERSITY FEATURES PLAN
REGULATION 5(2)(I)(ii)
SECTION C OPTION B, SHEET 5 OF 7
ISLE OF ANGLESEY COUNTY COUNCIL

GORCHYMYN NATIONAL GRID
(PROSIECT CYSYLLTIAD GOGLEDD CYMRU)
CYNLLUN CYNEFINOEDD RHYWOGAETHAU GWARCHODEDIG, CYNEFIONOEDD PWYSIG NEU NODWEDDION AMRYWIAETH ERAILL
RHEOLIAD 5(2)(I)(ii)
ADRAN C OPSIWN B, DALEN 5 O 7
CYNGOR SIR YNYS MÔN



Legend / Allwedd

- LOCAL AUTHORITY BOUNDARY
- ORDER LIMITS
- SECTION BOUNDARY
- WATERCOURSE SUITABLE FOR OTTER

PHASE 1 HABITATS - POINTS:

- A2.2 - SCRUB - SCATTERED

PHASE 1 HABITATS - LINES:

- A2.2 - SCRUB - SCATTERED
- G2 - RUNNING WATER
- J2.1.1 - INTACT HEDGE - NATIVE SPECIES-RICH
- J2.1.2 - INTACT HEDGE - SPECIES-POOR
- J2.2.2 - DEFUNCT HEDGE - SPECIES-POOR
- J2.3.1 - HEDGE WITH TREES - NATIVE SPECIES-RICH
- J2.3.2 - HEDGE WITH TREES - SPECIES-POOR
- J2.4 - FENCE
- J2.5 - WALL

PHASE 1 HABITATS - POLYGONS:

- A1.1.1 - BROADLEAVED WOODLAND - SEMI-NATURAL
- A1.3.1 - MIXED WOODLAND - SEMI-NATURAL
- B1.2 - ACID GRASSLAND - SEMI-IMPROVED
- B2.2 - NEUTRAL GRASSLAND - SEMI-IMPROVED
- B4 - IMPROVED GRASSLAND
- B5 - MARSH/MARSHY GRASSLAND
- J1.1 - CULTIVATED/DISTURBED LAND - ARABLE

NVC SURVEY RESULTS 2017 - RELEVÉ LOCATIONS AND PLANT COMMUNITIES

- ACID GRASSLAND (U1-U6)
- NO NVC COMMUNITY

NVC SURVEY RESULTS 2017

- ACID GRASSLAND (U1-U6)
- BOGS (M1-3/17-21)
- MOLINIA GRASSLANDS/MIRES (M24-26)
- 2016 SURVEY RESULTS - INCONCLUSIVE

Notes / Nodiadau

This drawing is issued in paper and on a CD. It is the responsibility of the user to ensure that the drawing is printed at the correct scale and that the data is correct. The CD-ROM version of this drawing is available for download from the National Grid website. The CD-ROM version of this drawing is available for download from the National Grid website. The CD-ROM version of this drawing is available for download from the National Grid website.

Coordinate System: British National Grid
Sheet X Centroid Coordinate: 248428 Sheet Y Centroid Coordinate: 380691

BACKGROUND MAPPING INFORMATION HAS BEEN REPRODUCED FROM THE ORDNANCE SURVEY MAP BY PERMISSION OF ORDNANCE SURVEY ON BEHALF OF THE CONTROLLER OF HER MAJESTY'S STATIONERY OFFICE. © CROWN COPYRIGHT ORDNANCE SURVEY, NATIONAL GRID ELECTRICITY - 100024241, NATIONAL GRID GAS - 100024886.

Issue / Cyfnewid	Date / Dyddiad	Remarks / Sylwadau	Drawn / Tynwyd	Checked / Gwirwyd	Approved / Cymerwyd
A		FOR DCO SUBMISSION	JF	KG	GDS

Title / Teitl


THE NATIONAL GRID
(NORTH WALES CONNECTION PROJECT) ORDER
HABITATS OF PROTECTED SPECIES, IMPORTANT HABITATS OR OTHER DIVERSITY FEATURES PLAN
REGULATION 5(2)(I)(ii)
SECTION C OPTION B, SHEET 5 OF 7
ISLE OF ANGLESEY COUNTY COUNCIL

GORCHYMYN NATIONAL GRID
(PROSIECT CYSYLLTIAD GOGLEDD CYMRU)
CYNLLUN CYNEFINOEDD RHYWOGAETHAU GWARCHODEDIG, CYNEFIONOEDD PWYSIG NEU NODWEDDION AMRYWIAETH ERAILL
RHEOLIAD 5(2)(I)(ii)
ADRAN C OPSIWN B, DALEN 5 O 7
CYNGOR SIR YNYS MÔN

nationalgrid

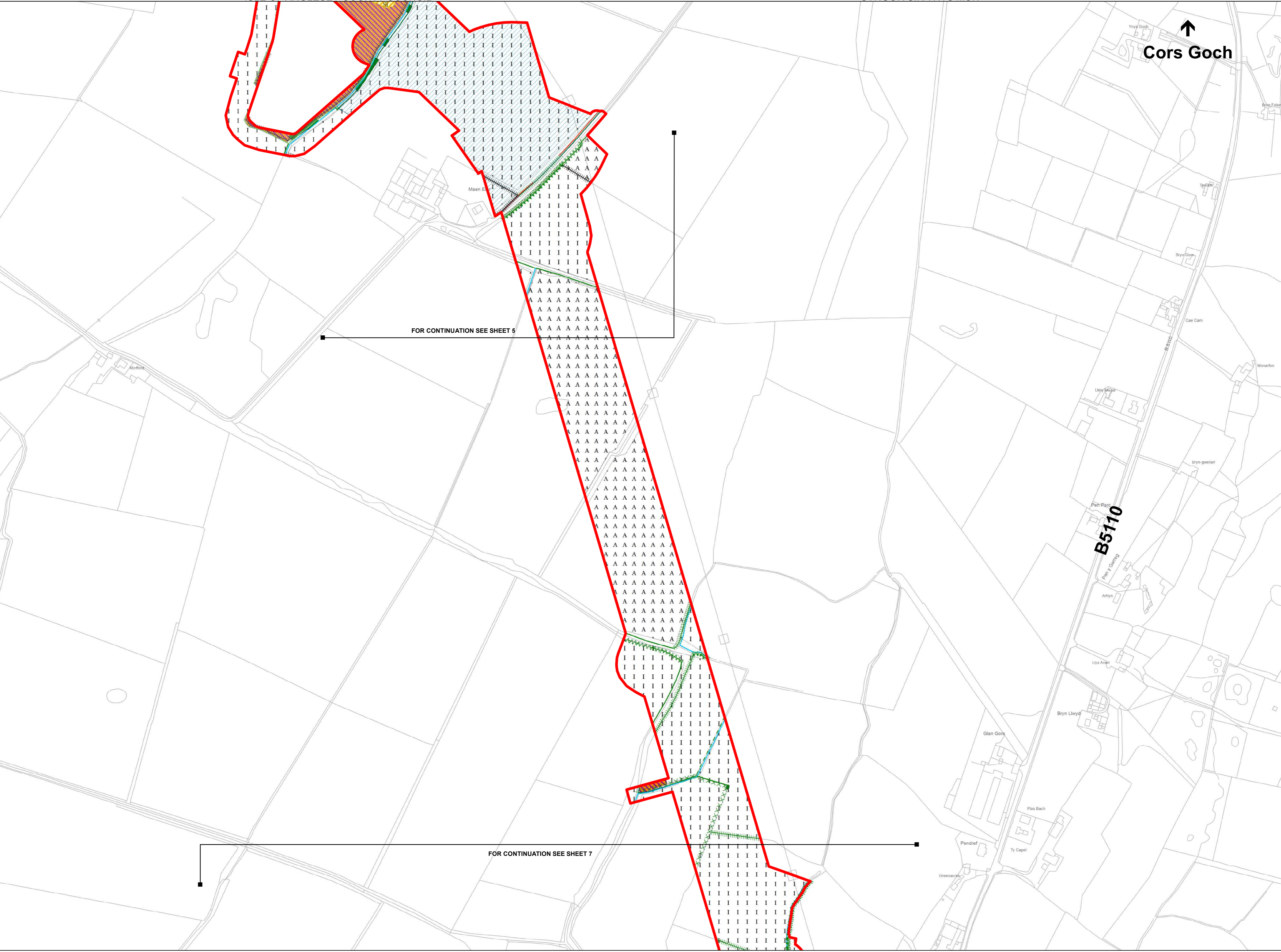
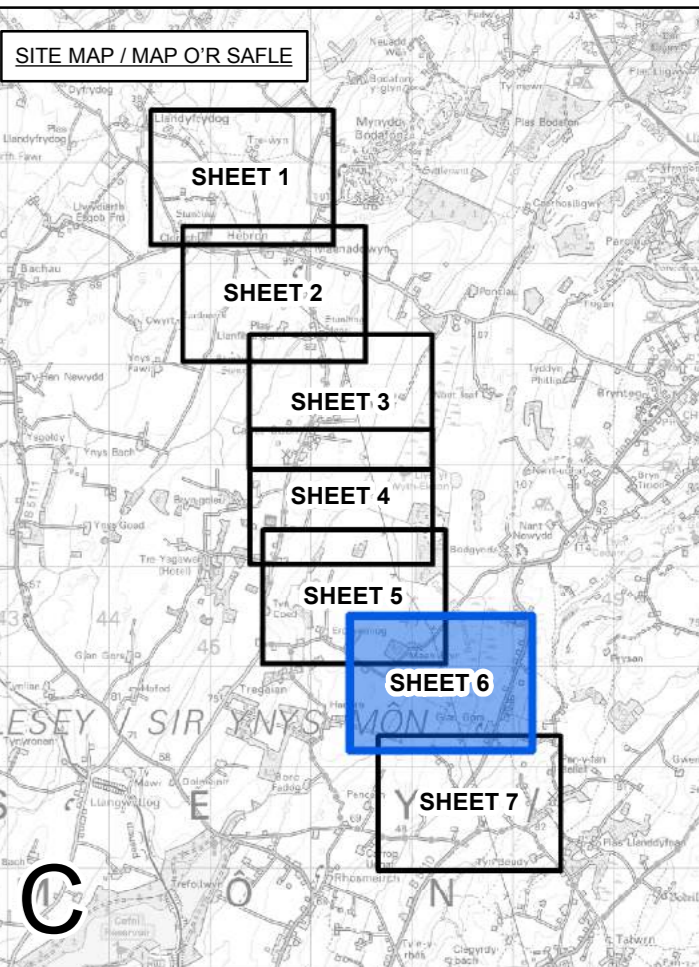
Application Number / Rhif y Cais: EN020015
National Grid Drawing Reference / Cyfeirnod Llundain National Grid: DCO_C/HE/PS/05_B

Scale / Graddfa: 1:2,500	Sheet Size / Maint y Ddalen: A1	Sheet / Dalen: SHEET 5 OF 7	Issue / Cyfnewid: A
--------------------------	---------------------------------	-----------------------------	---------------------



THE NATIONAL GRID
 (NORTH WALES CONNECTION PROJECT) ORDER
 HABITATS OF PROTECTED SPECIES, IMPORTANT HABITATS OR OTHER DIVERSITY FEATURES PLAN
 REGULATION 5(2)(I)(ii)
 SECTION C OPTION B, SHEET 6 OF 7
 ISLE OF ANGLESEY COUNTY COUNCIL

GORCHYMYN NATIONAL GRID
 (PROSIECT CYSYLLTIAD GOGLEDD CYMRU)
 CYNLLUN CYNEFINOEDD RHYWOGAETHAU GWARCHODEDIG, CYNEFIONOEDD PWYSIG NEU NODWEDDION AMRYWIAETH ERAILL
 RHEOLIAD 5(2)(I)(ii)
 ADRAN C OPSIWN B, DALEN 6 O 7
 CYNGOR SIR YNYS MÔN



Legend / Allwedd

- LOCAL AUTHORITY BOUNDARY
- ORDER LIMITS
- SECTION BOUNDARY
- PHASE 1 HABITATS - POINTS:
 - A2.2 - SCRUB - SCATTERED
- PHASE 1 HABITATS - LINES:
 - A2.2 - SCRUB - SCATTERED
 - G2 - RUNNING WATER
 - J2.1.1 - INTACT HEDGE - NATIVE SPECIES-RICH
 - J2.1.2 - INTACT HEDGE - SPECIES-POOR
 - J2.2.1 - DEFUNCT HEDGE - NATIVE SPECIES-RICH
 - J2.2.2 - DEFUNCT HEDGE - SPECIES-POOR
 - J2.3.1 - HEDGE WITH TREES - NATIVE SPECIES-RICH
 - J2.3.2 - HEDGE WITH TREES - SPECIES-POOR
 - J2.4 - FENCE
 - J2.5 - WALL
- PHASE 1 HABITATS - POLYGONS:
 - A1.1.1 - BROADLEAVED WOODLAND - SEMI-NATURAL
 - B1.2 - ACID GRASSLAND - SEMI-IMPROVED
 - B4 - IMPROVED GRASSLAND
 - B5 - MARSH/MARSHY GRASSLAND
 - J1.1 - CULTIVATED/DISTURBED LAND - ARABLE
- NVC SURVEY RESULTS 2017
 - ACID GRASSLAND (U1-U6)
 - MOLINIA GRASSLANDS/MIRES (M24-26)
 - 2016 SURVEY RESULTS - INCONCLUSIVE

Notes / Nodiadau

This drawing is issued in paper scale 1:1. Dimensions and grid lines of smaller scale and offset accuracy of the measurement data and detail are not shown.

The OS (Ordnance Survey) data has been mapped against the OS 1:10,000 Scale Vector Mapping and Vectorline data for the current edition of the National Grid.

For further information please see the Project Information Document (PID).

Only features shown in this drawing are those shown in the plan.

The Phase 1 habitat code (e.g. A1.1.1) is an abbreviation of the Joint Nature Conservation Committee (JNCC) Habitat Code.

Phase 1 Habitat Code: A1.1.1 - Broadleaved Woodland - Semi-Natural

Phase 1 Habitat Code: B1.2 - Acid Grassland - Semi-Improved

Phase 1 Habitat Code: B4 - Improved Grassland

Phase 1 Habitat Code: B5 - Marsh/Marshy Grassland

Phase 1 Habitat Code: J1.1 - Cultivated/Disturbed Land - Arable

Phase 1 Habitat Code: J2.1.1 - Intact Hedge - Native Species-Rich

Phase 1 Habitat Code: J2.1.2 - Intact Hedge - Species-Poor

Phase 1 Habitat Code: J2.2.1 - Defunct Hedge - Native Species-Rich

Phase 1 Habitat Code: J2.2.2 - Defunct Hedge - Species-Poor

Phase 1 Habitat Code: J2.3.1 - Hedge with Trees - Native Species-Rich

Phase 1 Habitat Code: J2.3.2 - Hedge with Trees - Species-Poor

Phase 1 Habitat Code: J2.4 - Fence

Phase 1 Habitat Code: J2.5 - Wall

Phase 1 Habitat Code: A1.1.1 - Broadleaved Woodland - Semi-Natural

Phase 1 Habitat Code: B1.2 - Acid Grassland - Semi-Improved

Phase 1 Habitat Code: B4 - Improved Grassland

Phase 1 Habitat Code: B5 - Marsh/Marshy Grassland

Phase 1 Habitat Code: J1.1 - Cultivated/Disturbed Land - Arable

Phase 1 Habitat Code: J2.1.1 - Intact Hedge - Native Species-Rich

Phase 1 Habitat Code: J2.1.2 - Intact Hedge - Species-Poor

Phase 1 Habitat Code: J2.2.1 - Defunct Hedge - Native Species-Rich

Phase 1 Habitat Code: J2.2.2 - Defunct Hedge - Species-Poor

Phase 1 Habitat Code: J2.3.1 - Hedge with Trees - Native Species-Rich

Phase 1 Habitat Code: J2.3.2 - Hedge with Trees - Species-Poor

Phase 1 Habitat Code: J2.4 - Fence

Phase 1 Habitat Code: J2.5 - Wall

Coordinate System: British National Grid
 Sheet X Centroid Coordinate: 247286 Sheet Y Centroid Coordinate: 379830

0 50 100 200 Metres

BACKGROUND MAPPING INFORMATION HAS BEEN REPRODUCED FROM THE ORDNANCE SURVEY MAP BY PERMISSION OF ORDNANCE SURVEY ON BEHALF OF THE CONTROLLER OF HER MAJESTY'S STATIONERY OFFICE. © CROWN COPYRIGHT ORDNANCE SURVEY, NATIONAL GRID ELECTRICITY - 100024241, NATIONAL GRID GAS - 100024886.

Issue / Cychwedd	Date / Dyddiad	Remarks / Sylwadau	Drawn / Tynwyd	Checked / Gwirwyd	Approved / Cymmerwyd
A		FOR DCO SUBMISSION	JF	KG	GDS

Title / Teitl

THE NATIONAL GRID
 (NORTH WALES CONNECTION PROJECT) ORDER
 HABITATS OF PROTECTED SPECIES, IMPORTANT HABITATS OR OTHER DIVERSITY FEATURES PLAN
 REGULATION 5(2)(I)(ii)
 SECTION C OPTION B, SHEET 6 OF 7
 ISLE OF ANGLESEY COUNTY COUNCIL

GORCHYMYN NATIONAL GRID
 (PROSIECT CYSYLLTIAD GOGLEDD CYMRU)
 CYNLLUN CYNEFINOEDD RHYWOGAETHAU GWARCHODEDIG, CYNEFIONOEDD PWYSIG NEU NODWEDDION AMRYWIAETH ERAILL
 RHEOLIAD 5(2)(I)(ii)
 ADRAN C OPSIWN B, DALEN 6 O 7
 CYNGOR SIR YNYS MÔN



Application Number / Rhif y Cais: EN020015

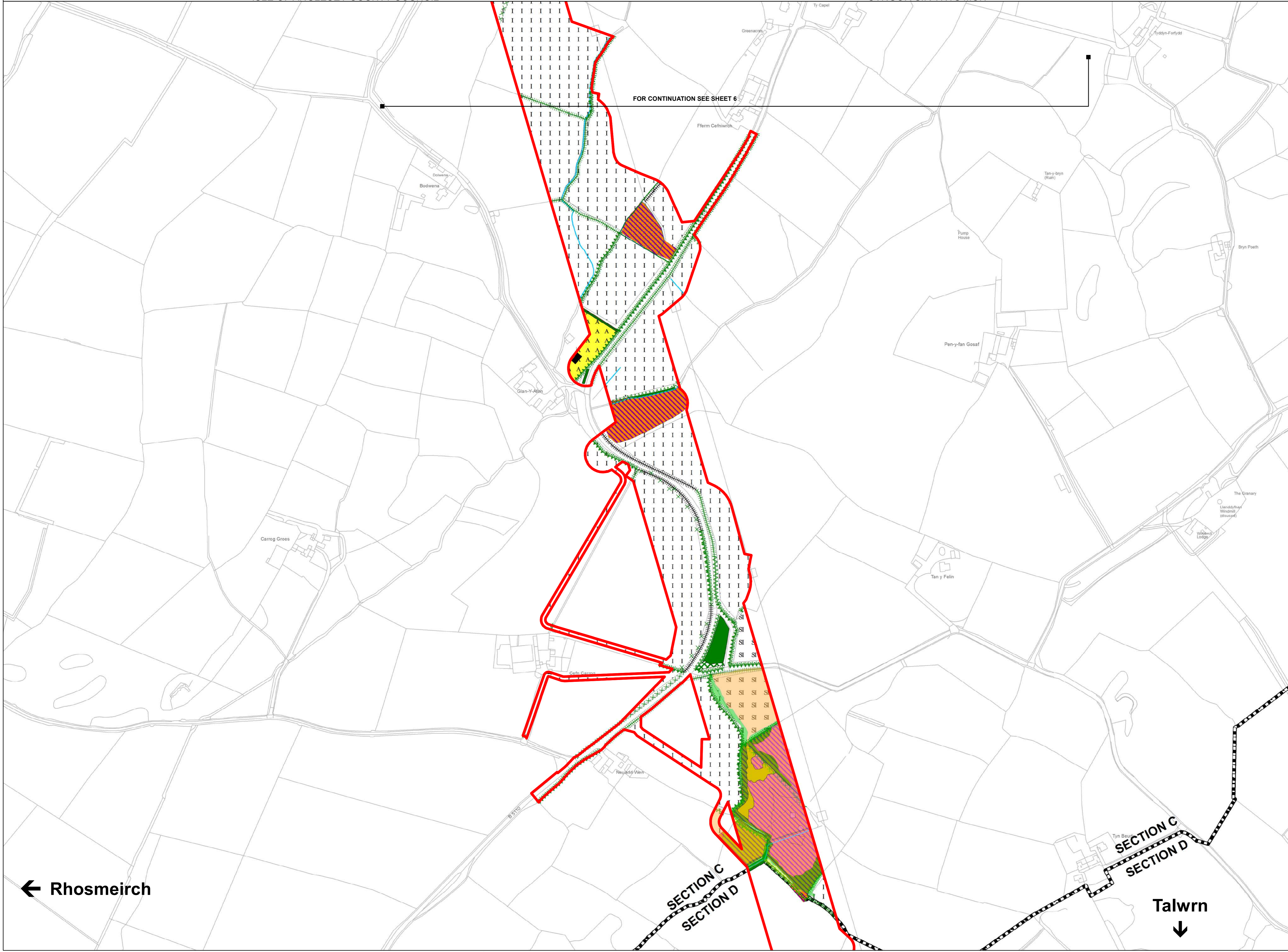
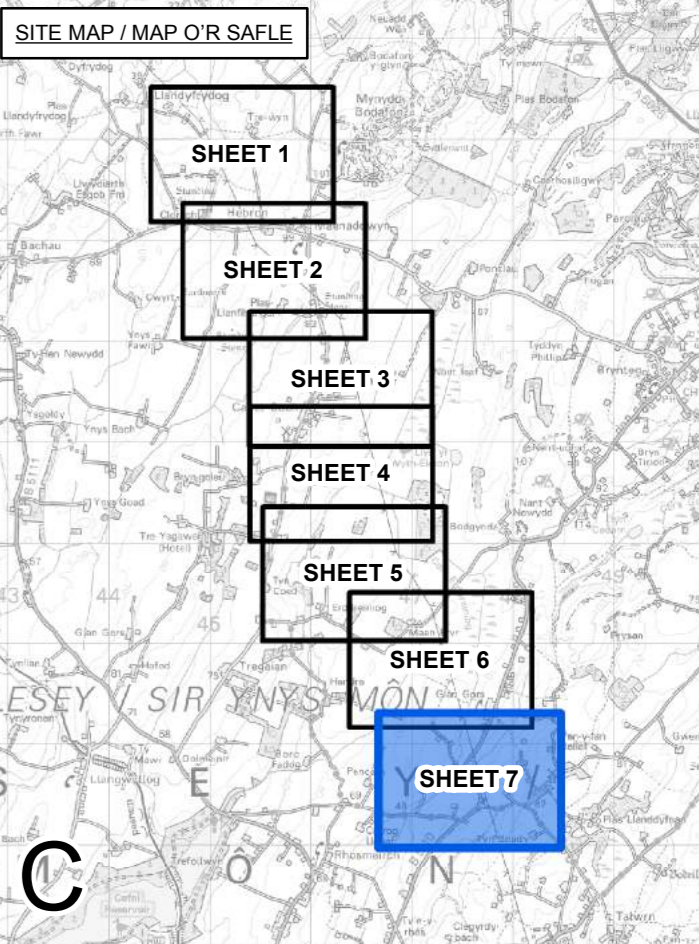
National Grid Drawing Reference / Cyfeirnod Llundain National Grid: DCO_C/HE/PS/06_B

Scale / Graddfa	Sheet Size / Mairt y Ddalen	Sheet / Dalen	Issue / Cychwedd
1:2,500	A1	SHEET 6 OF 7	A



THE NATIONAL GRID
(NORTH WALES CONNECTION PROJECT) ORDER
HABITATS OF PROTECTED SPECIES, IMPORTANT HABITATS OR OTHER DIVERSITY FEATURES PLAN
REGULATION 5(2)(I)(ii)
SECTION C OPTION B, SHEET 7 OF 7
ISLE OF ANGLESEY COUNTY COUNCIL

GORCHYMYN NATIONAL GRID
(PROSIECT CYSYLLTIAD GOGLEDD CYMRU)
CYNLLUN CYNEFINOEDD RHYWOGAETHAU GWARCHODEDIG, CYNEFIONOEDD PWYSIG NEU NODWEDDION AMRYWIAETH ERAILL
RHEOLIAD 5(2)(I)(ii)
ADRAN C OPSIWN B, DALEN 7 O 7
CYNGOR SIR YNYS MÔN



FOR CONTINUATION SEE SHEET 6

Legend / Allwedd

- LOCAL AUTHORITY BOUNDARY
- ORDER LIMITS
- SECTION BOUNDARY
- PHASE 1 HABITATS - POINTS:
 - A2.2 - SCRUB - SCATTERED
- PHASE 1 HABITATS - LINES:
 - A2.2 - SCRUB - SCATTERED
 - G2 - RUNNING WATER
 - J2.1.1 - INTACT HEDGE - NATIVE SPECIES-RICH
 - J2.1.2 - INTACT HEDGE - SPECIES-POOR
 - J2.2.1 - DEFUNCT HEDGE - NATIVE SPECIES-RICH
 - J2.3.1 - HEDGE WITH TREES - NATIVE SPECIES-RICH
 - J2.3.2 - HEDGE WITH TREES - SPECIES-POOR
 - J2.4 - FENCE
 - J2.5 - WALL
- PHASE 1 HABITATS - POLYGONS:
 - A1.1.1 - BROADLEAVED WOODLAND - SEMI-NATURAL
 - A2.1 - SCRUB - DENSE/CONTINUOUS
 - B2.1 - NEUTRAL GRASSLAND - UNIMPROVED
 - B4 - IMPROVED GRASSLAND
 - B5 - MARSH/MARSHY GRASSLAND
 - B6 - POOR SEMI-IMPROVED GRASSLAND
 - J1.1 - CULTIVATED/DISTURBED LAND - ARABLE
 - J1.2 - CULTIVATED/DISTURBED LAND - AMENITY GRASSLAND
 - J3.6 - BUILDINGS
- NVC SURVEY RESULTS 2018 - RELEVANT LOCATIONS AND PLANT COMMUNITIES
 - OTHER MIRES (M4-13/22-23/27-38)
- NVC SURVEY RESULTS 2017 - RELEVANT LOCATIONS AND PLANT COMMUNITIES
 - OTHER MIRES (M4-13/22-23/27-38)
- NVC SURVEY RESULTS 2016
 - IMPROVED GRASSLANDS (MG6-7)
 - NATIVE BROADLEAVED WOODLAND & SCRUB (W1-17/20-23)
 - NEUTRAL GRASSLANDS (MG1-5/8-13)
 - OTHER MIRES (M4-13/22-23/27-38)
 - SWAMPS AND FENS (S1-28)
 - 2016 SURVEY RESULTS - INCONCLUSIVE

Notes / Nodiadau

This drawing is intended to provide a visual representation of the results of the survey and does not constitute a guarantee of accuracy or a warranty of any kind.

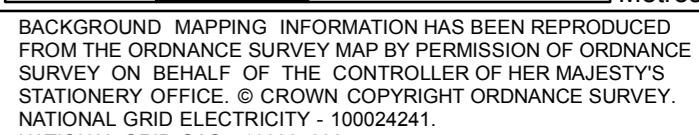
The OS (Ordnance Survey) data has been reproduced from the OS 1:25,000 Scale Master Mapping and Derivatives and is the copyright of Ordnance Survey.

The OS (Ordnance Survey) data has been reproduced from the OS 1:25,000 Scale Master Mapping and Derivatives and is the copyright of Ordnance Survey.

The OS (Ordnance Survey) data has been reproduced from the OS 1:25,000 Scale Master Mapping and Derivatives and is the copyright of Ordnance Survey.

The OS (Ordnance Survey) data has been reproduced from the OS 1:25,000 Scale Master Mapping and Derivatives and is the copyright of Ordnance Survey.

Coordinate System: British National Grid
Sheet X Centroid Coordinate: 247573 Sheet Y Centroid Coordinate: 378644



BACKGROUND MAPPING INFORMATION HAS BEEN REPRODUCED FROM THE ORDNANCE SURVEY MAP BY PERMISSION OF ORDNANCE SURVEY ON BEHALF OF THE CONTROLLER OF HER MAJESTY'S STATIONERY OFFICE. © CROWN COPYRIGHT ORDNANCE SURVEY, NATIONAL GRID ELECTRICITY - 100024241, NATIONAL GRID GAS - 100024886.

Issue / Cyfnewid	Date / Dyddiad	Remarks / Sylwadau	Drawn / Tynnydd	Checked / Gwirysodd	Approved / Cymmerwydd
A		FOR DCO SUBMISSION	JF	KG	GDS

Title / Teitl

THE NATIONAL GRID
(NORTH WALES CONNECTION PROJECT) ORDER
HABITATS OF PROTECTED SPECIES, IMPORTANT HABITATS OR OTHER DIVERSITY FEATURES PLAN
REGULATION 5(2)(I)(ii)
SECTION C OPTION B, SHEET 7 OF 7
ISLE OF ANGLESEY COUNTY COUNCIL

GORCHYMYN NATIONAL GRID
(PROSIECT CYSYLLTIAD GOGLEDD CYMRU)
CYNLLUN CYNEFINOEDD RHYWOGAETHAU GWARCHODEDIG, CYNEFIONOEDD PWYSIG NEU NODWEDDION AMRYWIAETH ERAILL
RHEOLIAD 5(2)(I)(ii)
ADRAN C OPSIWN B, DALEN 7 O 7
CYNGOR SIR YNYS MÔN

nationalgrid

Application Number / Rhif y Cais: EN020015

National Grid Drawing Reference / Cyfeirnod Luniad National Grid: DCO_C/HE/PS/07_B

Scale / Graddfa	Sheet Size / Mairt y Ddalen	Sheet / Dalen	Issue / Cyfnewid
1:2,500	A1	SHEET 7 OF 7	A

← Rhosmeirch

Talwrn ↓


DOCUMENT 4.8.D

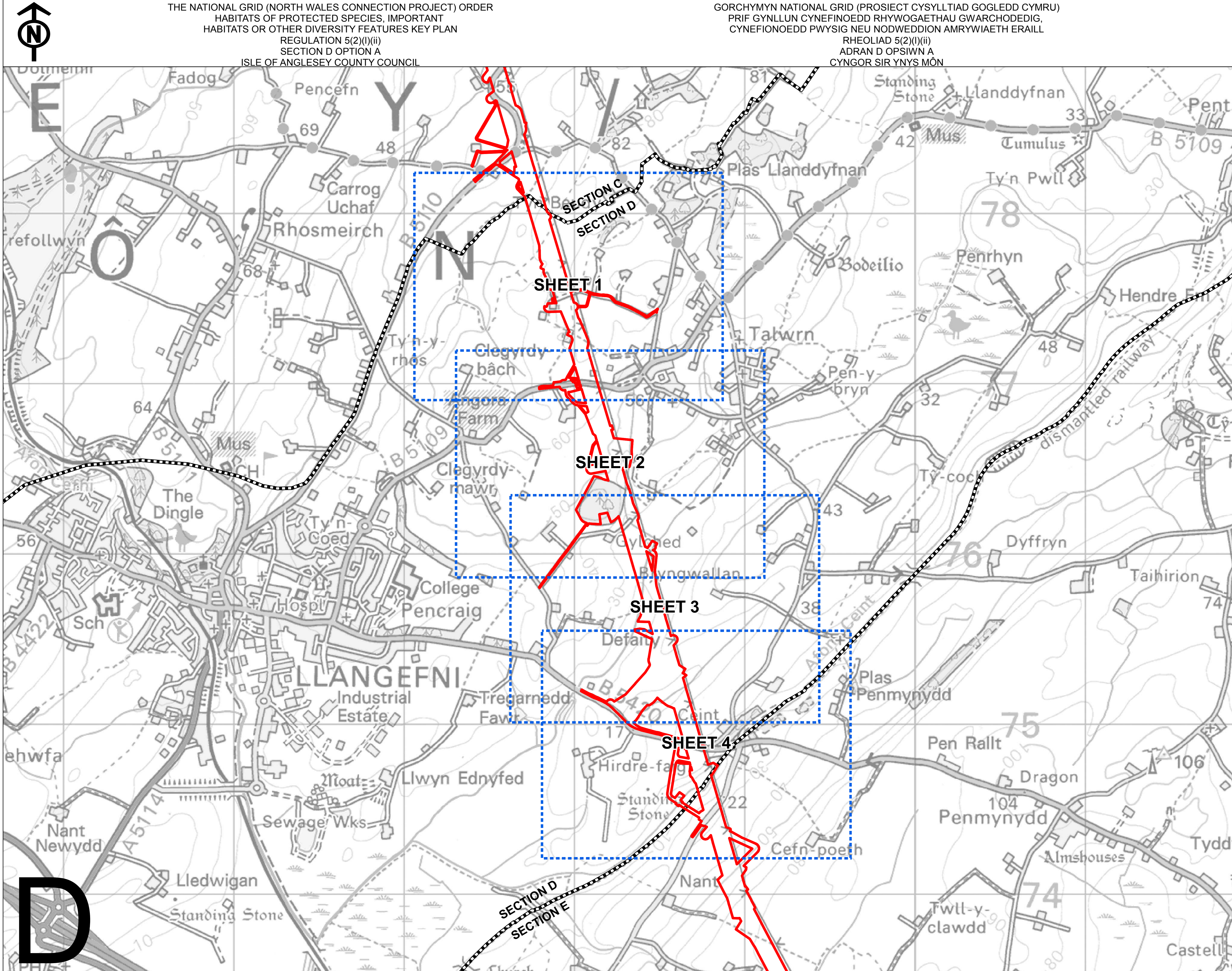
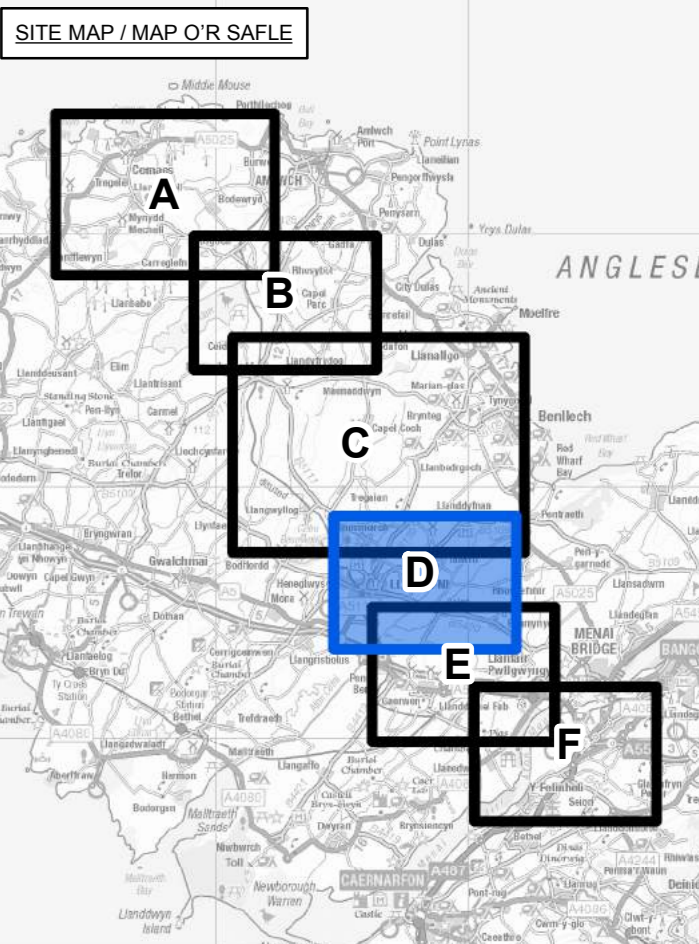
Habitats of Protected Species,
Important Habitats or Other Diversity Features Plans

Section D – north of Talwrn to Ceint
Option A

National Grid (North Wales Connection Project)

*Regulation 5(2)(l)(ii) of the Infrastructure Planning
(Applications: Prescribed Forms and Procedure) Regulations 2009*





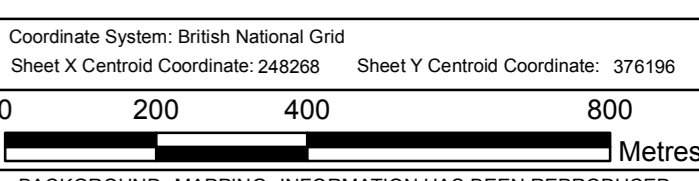
Legend / Allwedd

- LOCAL AUTHORITY BOUNDARY
- ORDER LIMITS
- SECTION BOUNDARY
- SHEET INDEX

Notes / Nodiadau

This drawing is scaled at paper size A1, therefore any prints taken at smaller sizes will affect accuracy of the measurement units and should not be scaled against.

The OS Boundary Line (Local Authority Boundary) data has been mapped against the OS 1:10,000 Scale Raster mapping and therefore will not be accurate when displayed at a different scale.



BACKGROUND MAPPING INFORMATION HAS BEEN REPRODUCED FROM THE ORDNANCE SURVEY MAP BY PERMISSION OF ORDNANCE SURVEY ON BEHALF OF THE CONTROLLER OF HER MAJESTY'S STATIONERY OFFICE. © CROWN COPYRIGHT ORDNANCE SURVEY. NATIONAL GRID ELECTRICITY - 100024241. NATIONAL GRID GAS - 100024886.

Issue / Cyhoeddiad	Date / Dyddiad	Remarks / Sylwadau	Drawn / Tynnydd	Checked / Gwirwydd	Approved / Cymmerwydd

Title / Tittl


THE NATIONAL GRID (NORTH WALES CONNECTION PROJECT) ORDER
 HABITATS OF PROTECTED SPECIES, IMPORTANT HABITATS OR OTHER DIVERSITY FEATURES KEY PLAN
 REGULATION 5(2)(I)(ii)
 SECTION D OPTION A
 ISLE OF ANGLESEY COUNTY COUNCIL

GORCHYMYN NATIONAL GRID (PROSIECT CYSYLLTIAD GOGLEDD CYMRU)
 PRIF GYNLLUN CYNEFINOEDD RHYWOGAETHAU GWARCHODEDIG,
 CYNEFIONOEDD PWYSIG NEU NODWEDDION AMRYWIAETH ERAILL
 RHEOLIAD 5(2)(I)(ii)
 ADRAN D OPSIWN A
 CYNGOR SIR YNYS MÔN

Application Number / Rhif y Cas: EN20015

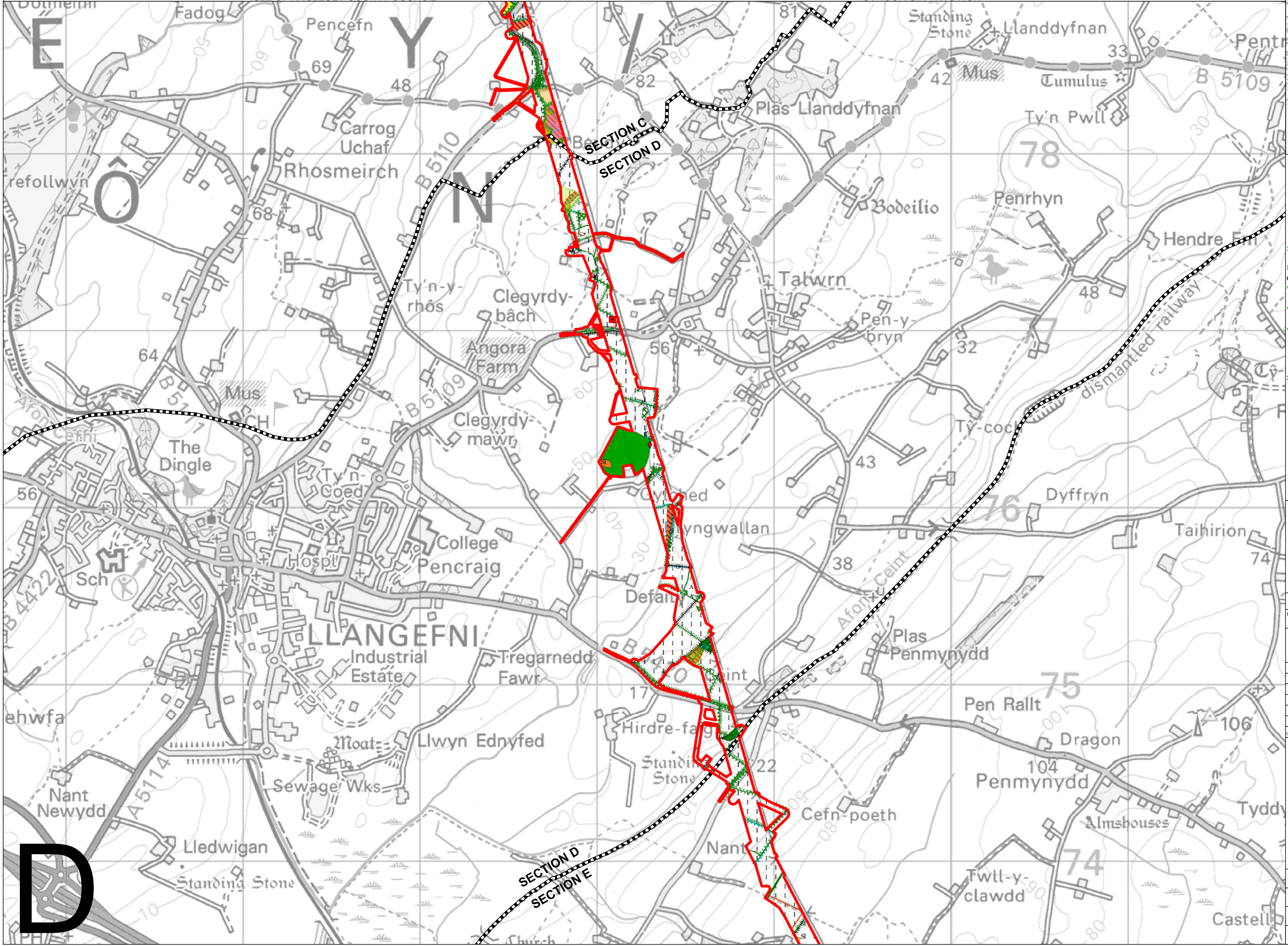
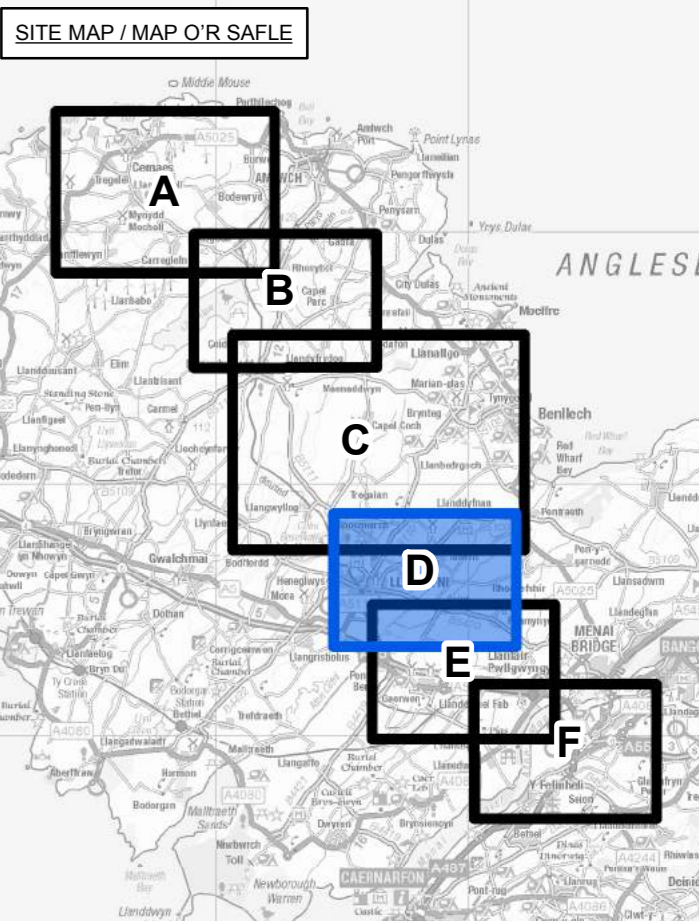
National Grid Drawing Reference / Cyfeirnod Lluniad National Grid: DCO_D/PSK/P01_A

Scale / Graddfa	Sheet Size / Mân y Ddiagram	Sheet / Ddiagram	Issue / Cyhoeddiad
1:10,000	A1	SHEET 1 OF 1	A



THE NATIONAL GRID
(NORTH WALES CONNECTION PROJECT) ORDER
HABITATS OF PROTECTED SPECIES, IMPORTANT HABITATS OR OTHER DIVERSITY FEATURES PLAN
REGULATION 5(2)(I)(ii)
SECTION D OPTION A
ISLE OF ANGLESEY COUNTY COUNCIL

GORCHYMYN NATIONAL GRID
(PROSIECT CYSYLLTIAD GOGLEDD CYMRU)
CYNLLUN CYNEFINOEDD RHYWOGAETHAU GWARCHODEDIG, CYNEFIONOEDD PWYSIG NEU NODWEDDION AMRYWIAETH ERAILL
RHEOLIAD 5(2)(I)(ii)
ADRAN D OPSIWN A
CYNGOR SIR YNYS MÔN



Legend / Allwedd

- LOCAL AUTHORITY BOUNDARY
- ORDER LIMITS
- SECTION BOUNDARY
- TREES WITH CONFIRMED BAT ROOST
- STRUCTURES WITH CONFIRMED BAT ROOST
- PHASE 1 HABITATS - POINTS
- A2.1 - SCRUB - SCATTERED
- A2.2 - SCRUB - SCATTERED
- G2 - RUNNING WATER - CLOTTONIC
- G2.1 - RUNNING WATER - CLOTTONIC
- G2.2 - RUNNING WATER - CLOTTONIC
- J2.1.1 - INTACT HEDGE - NATIVE SPECIES RICH
- J2.1.2 - INTACT HEDGE - NATIVE SPECIES RICH
- J2.2 - DEFUNCT HEDGE - NATIVE SPECIES RICH
- J2.3 - DEFUNCT HEDGE - NATIVE SPECIES RICH
- J2.4 - HEDGE WITH TREES - NATIVE SPECIES RICH
- J2.5 - FENCE
- J2.6 - DRY DITCH
- J2.7 - BOUNDARY REMOVED
- PHASE 1 HABITATS - POLYGOONS
- A1.1 - BROCKLEAVED WOODLAND - SEMI-NATURAL
- A2.1 - SCRUB - DENSE/CONTINUOUS
- B4 - IMPROVED GRASSLAND
- B5 - MARCHMARESH GRASSLAND
- B6 - POOR SEMI-IMPROVED GRASSLAND
- F1 - SWAMP
- G1 - STANDING WATER
- J1.1 - CULTIVATED/DISTURBED LAND - ARABLE
- J1.2 - CULTIVATED/DISTURBED LAND - AMENITY GRASSLAND
- J3.4 - BUILDINGS
- J4 - BARE GROUND
- NVC SURVEY RESULTS 2014 - RELIEF LOCATIONS AND PLANT COMMUNITIES
- NATIVE BROCKLEAVED WOODLAND & SCRUB (W1-1720-23)
- OTHER MIRE (M4-1922-2327-39)
- NVC SURVEY RESULTS 2017 - RELIEF LOCATIONS AND PLANT COMMUNITIES
- NATIVE BROCKLEAVED WOODLAND & SCRUB (W1-1720-23)
- NEUTRAL GRASSLANDS (M1-58-13)
- OTHER MIRE (M4-1922-2327-39)
- NVC SURVEY RESULTS 2018
- IMPROVED GRASSLANDS (M6-7)
- NATIVE BROCKLEAVED WOODLAND & SCRUB (W1-1720-23)
- NEUTRAL GRASSLANDS (M1-58-13)
- OTHER MIRE (M4-1922-2327-39)
- NVC SURVEY RESULTS 2017
- NEUTRAL GRASSLANDS (M1-58-13)
- 2016 SURVEY RESULTS - INCONCLUSIVE
- SWAMPS AND FENS (F1-28)

Notes / Nodiadau

The following symbols are used on this map:

The OS (Ordnance Survey) data has been prepared using the OS 1:10,000 Scale Data Mapping and Review and will be updated when available.

The data for this map was prepared using the following data sources:

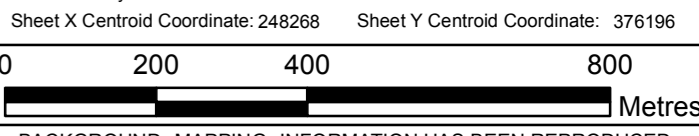
The Phase 1 habitat data (A1.1 to A1.2) are referenced to the Joint Nature Conservation Committee boundaries.

Feature Selection Criteria:

Phase 1 habitat boundaries shown on the map are based on the data provided by the Joint Nature Conservation Committee (JNCC) in 2014. The data has been updated to reflect the most current available data and is subject to change.

Notes:

- 1. Trees with confirmed bat roosts are indicated by the red symbols on the map.
- 2. Other symbols on the map are used to indicate other features.
- 3. Other symbols on the map are used to indicate other features.



BACKGROUND MAPPING INFORMATION HAS BEEN REPRODUCED FROM THE ORDNANCE SURVEY MAP BY PERMISSION OF ORDNANCE SURVEY ON BEHALF OF THE CONTROLLER OF HER MAJESTY'S STATIONERY OFFICE. © CROWN COPYRIGHT ORDNANCE SURVEY, NATIONAL GRID ELECTRICITY - 100024241, NATIONAL GRID GAS - 100024886.

Issue / Cyhoeddiad	Date / Dyddiad	Remarks / Sylwadau	Drawn / Tynnydd	Checked / Gwirio	Approved / Cymerwyd
A		FOR DCO SUBMISSION	JF	KG	GDS

Title / Tittl
THE NATIONAL GRID
(NORTH WALES CONNECTION PROJECT) ORDER
HABITATS OF PROTECTED SPECIES, IMPORTANT HABITATS OR OTHER DIVERSITY FEATURES PLAN
REGULATION 5(2)(I)(ii)
SECTION D OPTION A
ISLE OF ANGLESEY COUNTY COUNCIL

GORCHYMYN NATIONAL GRID
(PROSIECT CYSYLLTIAD GOGLEDD CYMRU)
CYNLLUN CYNEFINOEDD RHYWOGAETHAU GWARCHODEDIG, CYNEFIONOEDD PWYSIG NEU NODWEDDION AMRYWIAETH ERAILL
RHEOLIAD 5(2)(I)(ii)
ADRAN D OPSIWN A
CYNGOR SIR YNYS MÔN

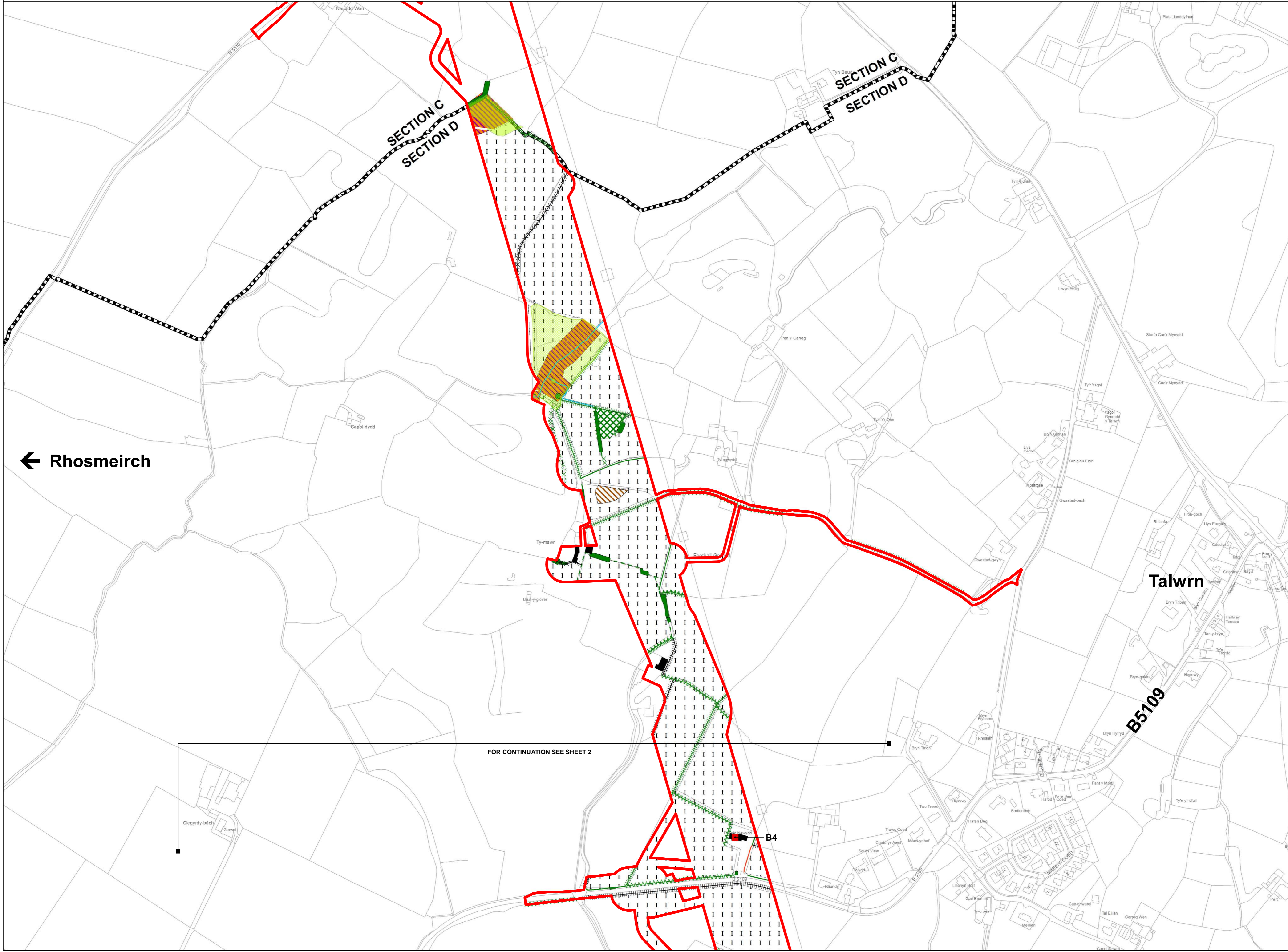
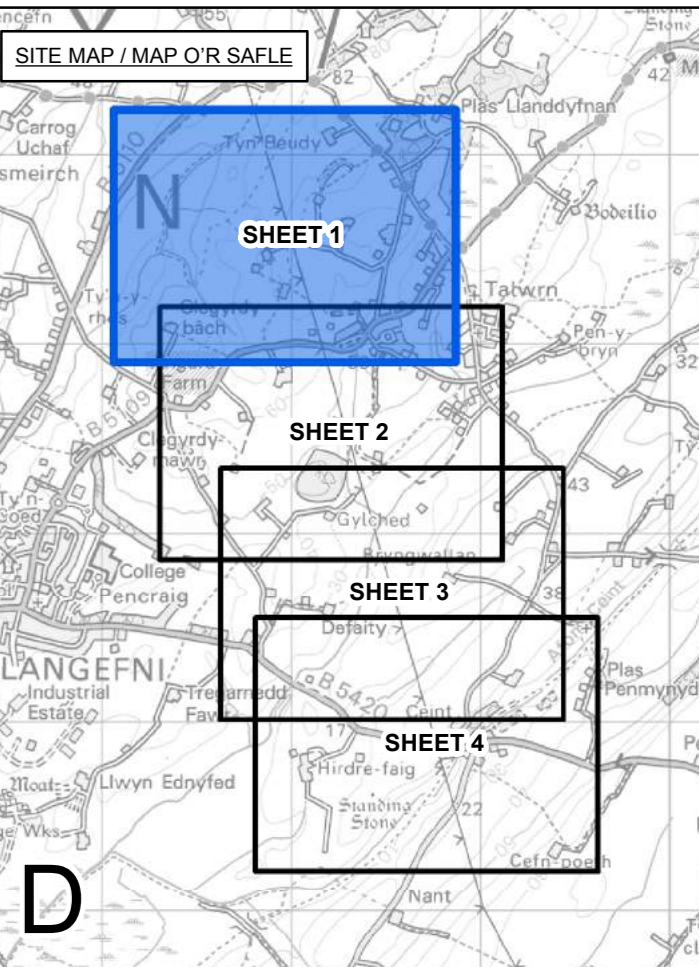


Application Number / Rhif y Cas	EN20015
National Grid Drawing Reference / Cyfeirnod Lluoriad National Grid	DCO_D/PSKPD/01_A
Scale / Graddfa	1:10,000
Sheet Size / Menni y Ddiagram	A1
Sheet / Ddiagram	SHEET 1 OF 1
Issue / Cyhoeddiad	A



THE NATIONAL GRID
(NORTH WALES CONNECTION PROJECT) ORDER
HABITATS OF PROTECTED SPECIES, IMPORTANT HABITATS OR OTHER DIVERSITY FEATURES PLAN
REGULATION 5(2)(I)(ii)
SECTION D OPTION A, SHEET 1 OF 4
ISLE OF ANGLESEY COUNTY COUNCIL

GORCHYMYN NATIONAL GRID
(PROSIECT CYSYLLTIAD GOGLEDD CYMRU)
CYNLLUN CYNEFINOEDD RHYWOGAETHAU GWARCHODEDIG, CYNEFINOEDD PWYSIG NEU NODWEDDION AMRYWIAETH ERAILL
RHEOLIAD 5(2)(I)(ii)
ADRAN D OPSIWN A, DALEN 1 O 4
CYNGOR SIR YNYS MÔN



Legend / Allwedd

- LOCAL AUTHORITY BOUNDARY
- ORDER LIMITS
- SECTION BOUNDARY
- STRUCTURES WITH CONFIRMED BAT ROOST WITH ACCOMPANYING ES REFERENCE NUMBER

PHASE 1 HABITATS - POINTS:

- A2.2 - SCRUB - SCATTERED

PHASE 1 HABITATS - LINES:

- A2.2 - SCRUB - SCATTERED
- G2 - RUNNING WATER
- J2.1.1 - INTACT HEDGE - NATIVE SPECIES-RICH
- J2.1.2 - INTACT HEDGE - SPECIES-POOR
- J2.2.2 - DEFUNCT HEDGE - SPECIES-POOR
- J2.3.1 - HEDGE WITH TREES - NATIVE SPECIES-RICH
- J2.3.2 - HEDGE WITH TREES - SPECIES-POOR
- J2.4 - FENCE
- J2.5 - WALL
- J2.7 - BOUNDARY REMOVED

PHASE 1 HABITATS - POLYGONS:

- A1.1.1 - BROADLEAVED WOODLAND - SEMI-NATURAL
- A2.1 - SCRUB - DENSE/CONTINUOUS
- B4 - IMPROVED GRASSLAND
- B5 - MARSH/MARSHY GRASSLAND
- B6 - POOR SEMI-IMPROVED GRASSLAND
- C3.1 - OTHER TALL HERB AND FERN - RUDERAL
- J3.6 - BUILDINGS
- J4 - BARE GROUND

NVC SURVEY RESULTS 2017 - RELEVANT LOCATIONS AND PLANT COMMUNITIES

- NEUTRAL GRASSLANDS (MG1-5/8-13)
- NEUTRAL GRASSLANDS (MG1-5/8-13)
- NEUTRAL GRASSLANDS (MG1-5/8-13)
- NEUTRAL GRASSLANDS (MG1-5/8-13)

Notes / Nodiadau

This drawing is intended to be used in conjunction with the project description and other documents. It is not to be used as a standalone document.

The OS (Ordnance Survey) data has been checked against the OS 1:10,000 Scale Master Mapping and features will be shown as they appear on the ground.

The NVC (National Vegetation Classification) data has been checked against the NVC 1:10,000 Scale Master Mapping and features will be shown as they appear on the ground.

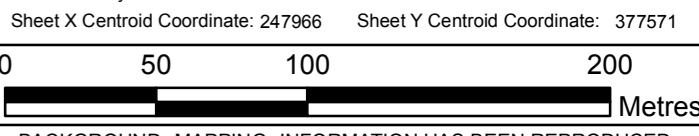
The Phase 1 habitat code (e.g. A1.1.1) is an abbreviation of the Joint Nature Conservation Committee nomenclature.

Feature Selection Criteria:

Phase 1 habitats shown on this drawing are those that are considered to be of importance to the project. Features not shown on this drawing are those that are considered to be of less importance.

Other features shown on this drawing are those that are considered to be of importance to the project.

Other features shown on this drawing are those that are considered to be of less importance.



BACKGROUND MAPPING INFORMATION HAS BEEN REPRODUCED FROM THE ORDNANCE SURVEY MAP BY PERMISSION OF ORDNANCE SURVEY ON BEHALF OF THE CONTROLLER OF HER MAJESTY'S STATIONERY OFFICE. © CROWN COPYRIGHT ORDNANCE SURVEY, NATIONAL GRID ELECTRICITY - 100024241. NATIONAL GRID GAS - 100024886.

Issue / Cyhoeddiad	Date / Dyddiad	Remarks / Sylwadau	Drawn / Tynnydd	Checked / Gwiryswyd	Approved / Cymerwyd
A		FOR DCO SUBMISSION	JF	KG	GDS

Title / Teitl

THE NATIONAL GRID
(NORTH WALES CONNECTION PROJECT) ORDER
HABITATS OF PROTECTED SPECIES, IMPORTANT HABITATS OR OTHER DIVERSITY FEATURES PLAN
REGULATION 5(2)(I)(ii)
SECTION D OPTION A, SHEET 1 OF 4
ISLE OF ANGLESEY COUNTY COUNCIL

GORCHYMYN NATIONAL GRID
(PROSIECT CYSYLLTIAD GOGLEDD CYMRU)
CYNLLUN CYNEFINOEDD RHYWOGAETHAU GWARCHODEDIG, CYNEFINOEDD PWYSIG NEU NODWEDDION AMRYWIAETH ERAILL
RHEOLIAD 5(2)(I)(ii)
ADRAN D OPSIWN A, DALEN 1 O 4
CYNGOR SIR YNYS MÔN

nationalgrid

Application Number / Rhif y Cais: EN20015

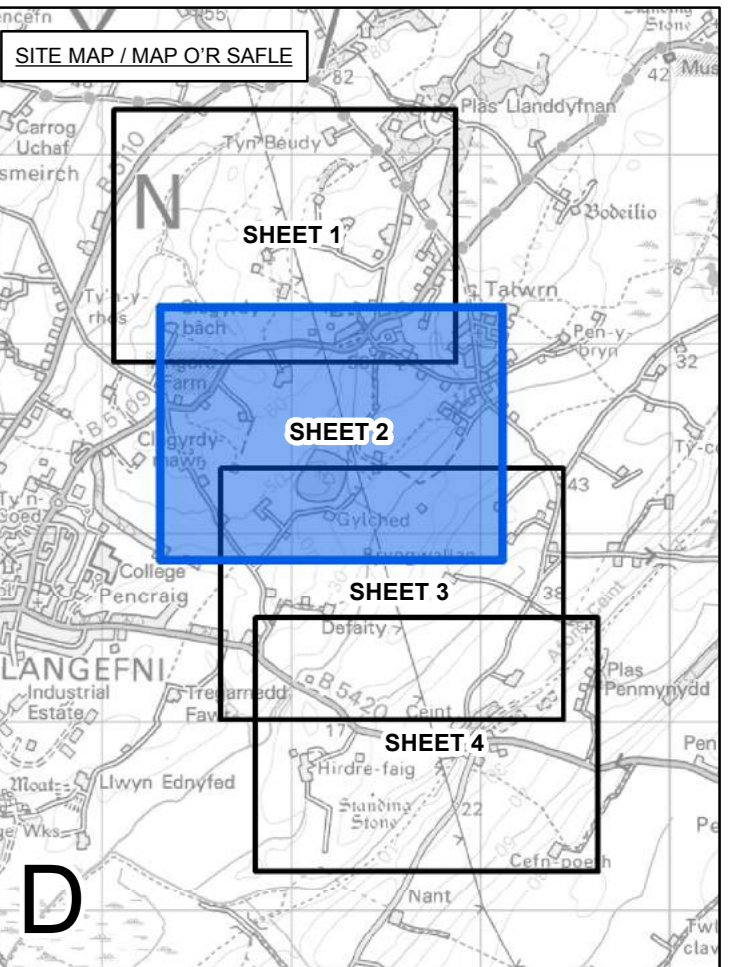
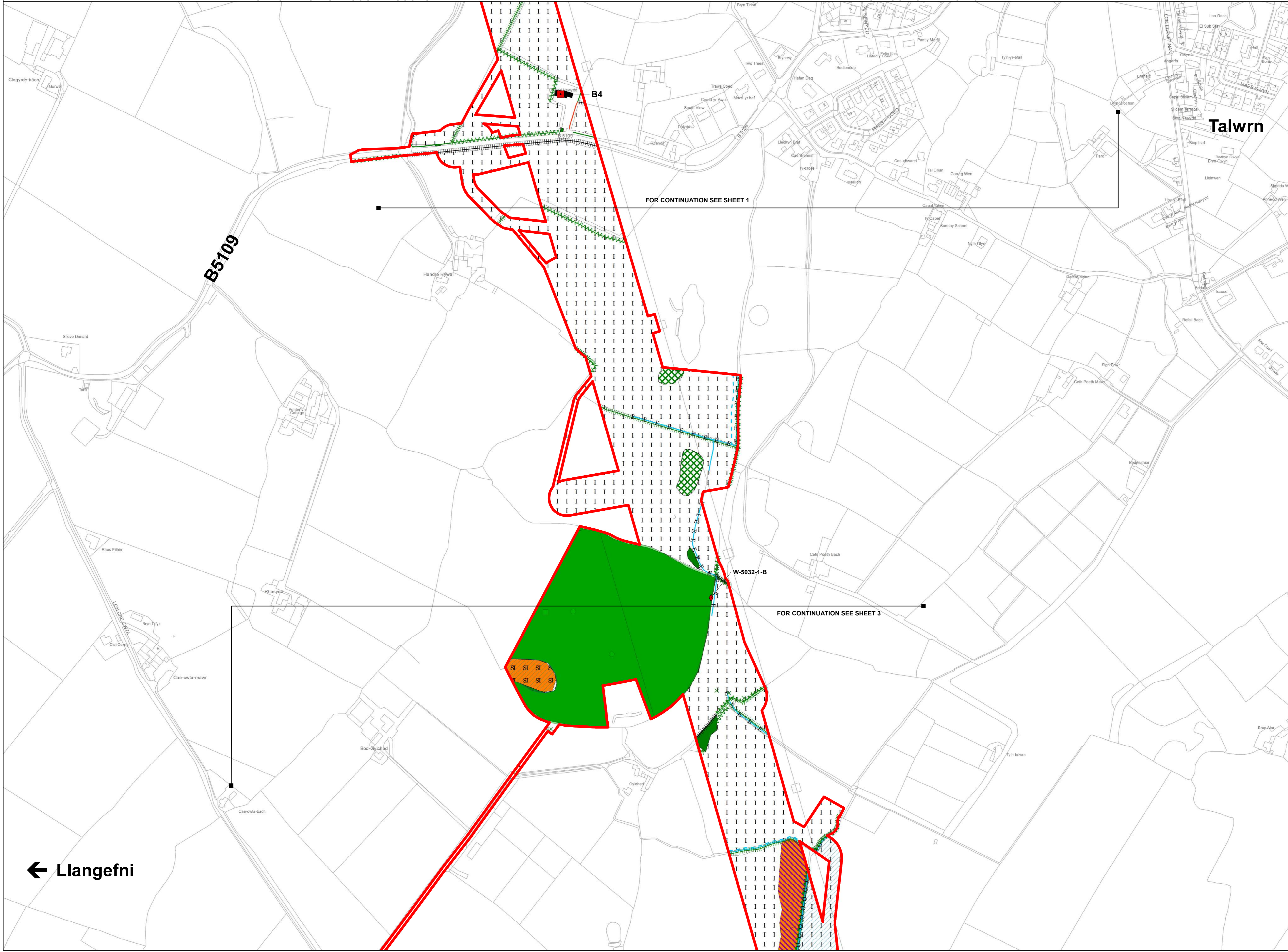
National Grid Drawing Reference / Cyfeirnod Llundain National Grid: DCO_D/PS/PS01_A

Scale / Graddfa	Sheet Size / Maint y Ddaalen	Sheet / Daalen	Issue / Cyhoeddiad
1:2,500	A1	SHEET 1 OF 4	A



THE NATIONAL GRID
(NORTH WALES CONNECTION PROJECT) ORDER
HABITATS OF PROTECTED SPECIES, IMPORTANT HABITATS OR OTHER DIVERSITY FEATURES PLAN
REGULATION 5(2)(I)(ii)
SECTION D OPTION A, SHEET 2 OF 4
ISLE OF ANGLESEY COUNTY COUNCIL

GORCHYMYN NATIONAL GRID
(PROSIECT CYSYLLTIAD GOGLEDD CYMRU)
CYNLLUN CYNEFINOEDD RHYWOGAETHAU GWARCHODEDIG, CYNEFIONOEDD PWYSIG NEU NODWEDDION AMRYWIAETH ERAILL
RHEOLIAD 5(2)(I)(ii)
ADRAN D OPSIWN A, DALEN 2 O 4
CYNGOR SIR YNYS MÔN



Legend / Allwedd

- LOCAL AUTHORITY BOUNDARY
- ORDER LIMITS
- SECTION BOUNDARY
- TREES WITH CONFIRMED BAT ROOST WITH ACCOMPANYING ES REFERENCE NUMBER
- STRUCTURES WITH CONFIRMED BAT ROOST WITH ACCOMPANYING ES REFERENCE NUMBER

PHASE 1 HABITATS - POINTS:

- A2.2 - SCRUB - SCATTERED

PHASE 1 HABITATS - LINES:

- G2 - RUNNING WATER
- G2.1 - RUNNING WATER - EUTROPHIC
- G2.3 - RUNNING WATER - OLGOTROPHIC
- J2.1.1 - INTACT HEDGE - NATIVE SPECIES-RICH
- J2.1.2 - INTACT HEDGE - SPECIES-POOR
- J2.3.1 - HEDGE WITH TREES - NATIVE SPECIES-RICH
- J2.3.2 - HEDGE WITH TREES - SPECIES-POOR
- J2.4 - FENCE
- J2.5 - WALL
- J2.6 - DRY DITCH

PHASE 1 HABITATS - POLYGONS:

- A1.1.1 - BROADLEAVED WOODLAND - SEMI-NATURAL
- A2.1 - SCRUB - DENSE/CONTINUOUS
- B2.2 - NEUTRAL GRASSLAND - SEMI-IMPROVED
- B4 - IMPROVED GRASSLAND
- B5 - MARSH/MARSHY GRASSLAND
- J3.6 - BUILDINGS

NVC SURVEY RESULTS 2018 - RELEVÉ LOCATIONS AND PLANT COMMUNITIES

- NATIVE BROADLEAVED WOODLAND & SCRUB (W1-17/20-23)

NVC SURVEY RESULTS 2017 - RELEVÉ LOCATIONS AND PLANT COMMUNITIES

- NATIVE BROADLEAVED WOODLAND & SCRUB (W1-17/20-23)

NVC SURVEY RESULTS 2018

- NATIVE BROADLEAVED WOODLAND & SCRUB (W1-17/20-23)

2016 SURVEY RESULTS - INCONCLUSIVE

Notes / Nodiadau

This drawing is limited to paper scale 1:1. Dimensions and positions of smaller scale and other features of the measurement sites and other sites are based on aerial photography.

The OS (Ordnance Survey) (Great Britain) (OSGB36) data has been reprojected against the OS 1:10,000 Scale Base Mapping and derived as the coordinate reference system of a different datum.

One feature is represented in this drawing as a point and is shown on the plan.

The Phase 1 habitat code (e.g. A1.1.1) is an abbreviation of the 1st National Conservation Code classification.

Feature Selection Criteria:

- Phase 1 Habitat Features are those features that are shown on the OS 1:10,000 Scale Base Mapping and are not shown on the OS 1:25,000 Scale Base Mapping.
- Phase 1 Habitat Features are those features that are shown on the OS 1:10,000 Scale Base Mapping and are not shown on the OS 1:25,000 Scale Base Mapping.
- Phase 1 Habitat Features are those features that are shown on the OS 1:10,000 Scale Base Mapping and are not shown on the OS 1:25,000 Scale Base Mapping.

Coordinate System: British National Grid
Sheet X Centroid Coordinate: 248211 Sheet Y Centroid Coordinate: 376528

0	50	100	200
---	----	-----	-----

Metres

BACKGROUND MAPPING INFORMATION HAS BEEN REPRODUCED FROM THE ORDNANCE SURVEY MAP BY PERMISSION OF ORDNANCE SURVEY ON BEHALF OF THE CONTROLLER OF HER MAJESTY'S STATIONERY OFFICE. © CROWN COPYRIGHT ORDNANCE SURVEY, NATIONAL GRID ELECTRICITY - 100024241. NATIONAL GRID GAS - 100024886.

Issue / Cyhoeddiad	Date / Dyddiad	Remarks / Sylwadau	Drawn / Tynnydd	Checked / Gwirwydd	Approved / Cymerwydd
A		FOR DCO SUBMISSION	JF	KG	GDS

Title / Teitl

THE NATIONAL GRID
(NORTH WALES CONNECTION PROJECT) ORDER
HABITATS OF PROTECTED SPECIES, IMPORTANT HABITATS OR OTHER DIVERSITY FEATURES PLAN
REGULATION 5(2)(I)(ii)
SECTION D OPTION A, SHEET 2 OF 4
ISLE OF ANGLESEY COUNTY COUNCIL


GORCHYMYN NATIONAL GRID
(PROSIECT CYSYLLTIAD GOGLEDD CYMRU)
CYNLLUN CYNEFINOEDD RHYWOGAETHAU GWARCHODEDIG, CYNEFIONOEDD PWYSIG NEU NODWEDDION AMRYWIAETH ERAILL
RHEOLIAD 5(2)(I)(ii)
ADRAN D OPSIWN A, DALEN 2 O 4
CYNGOR SIR YNYS MÔN

nationalgrid

Application Number / Rhif y Cais: EN020015

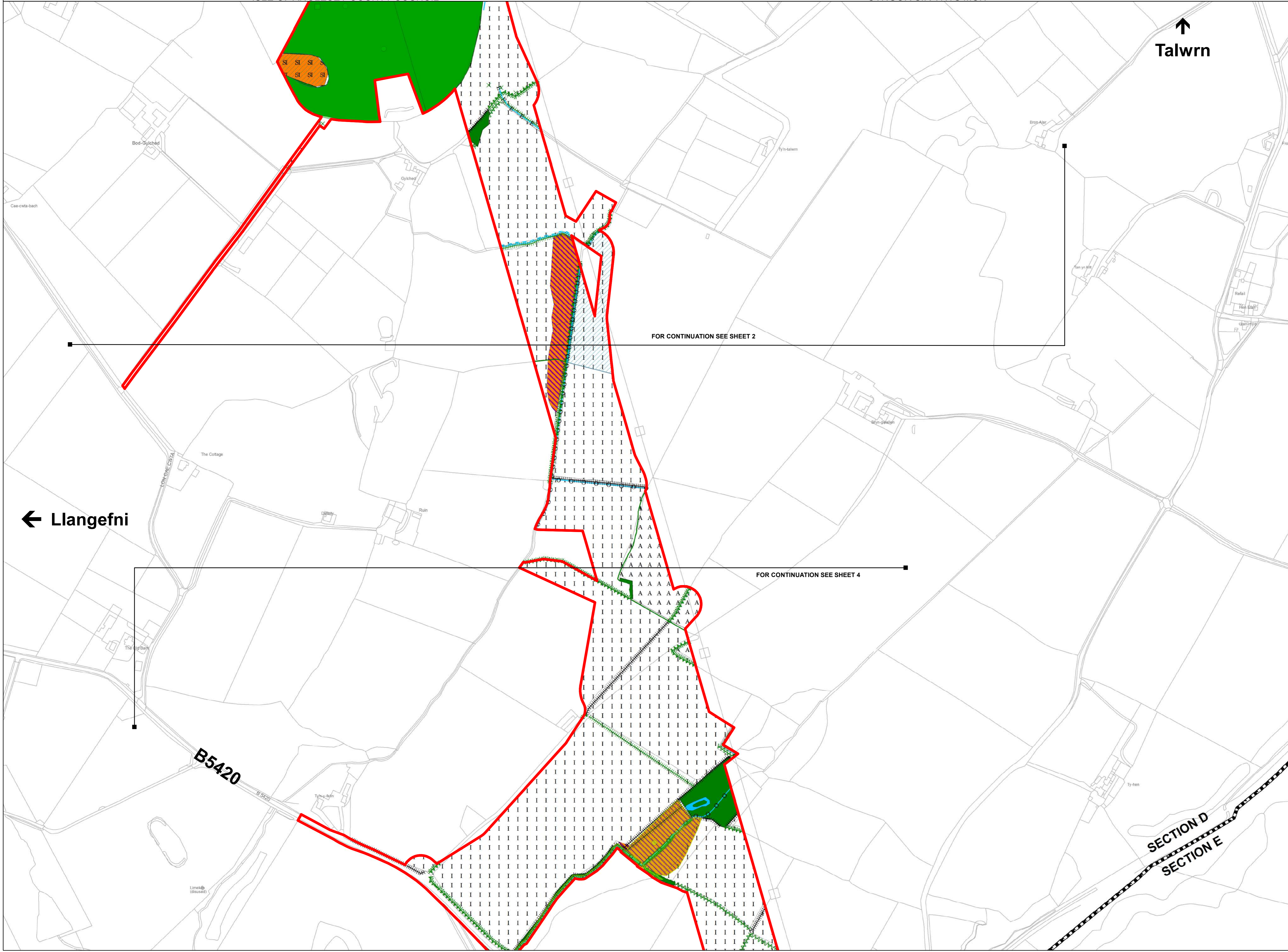
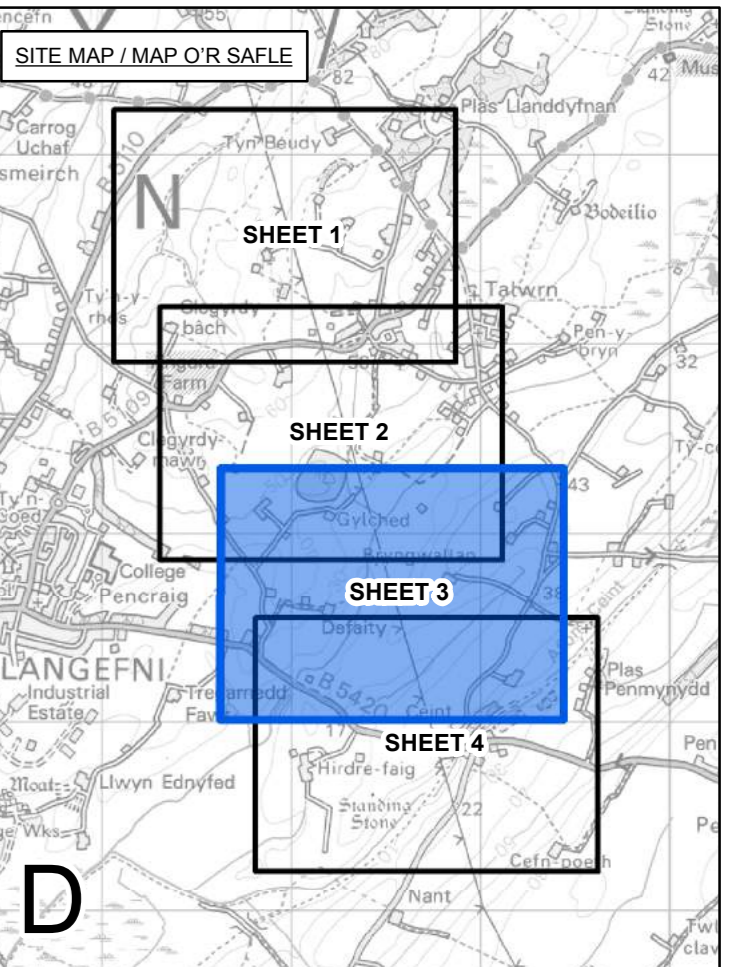
National Grid Drawing Reference / Cyfeirnod Llundain National Grid: DCO_D/PS/PS/02_A

Scale / Graddfa: 1:2,500	Sheet Size / Maint y Ddalen: A1	Sheet / Dalen: SHEET 2 OF 4	Issue / Cyhoeddiad: A
--------------------------	---------------------------------	-----------------------------	-----------------------



THE NATIONAL GRID
(NORTH WALES CONNECTION PROJECT) ORDER
HABITATS OF PROTECTED SPECIES, IMPORTANT HABITATS OR OTHER DIVERSITY FEATURES PLAN
REGULATION 5(2)(I)(ii)
SECTION D OPTION A, SHEET 3 OF 4
ISLE OF ANGLESEY COUNTY COUNCIL

GORCHYMYN NATIONAL GRID
(PROSIECT CYSYLLTIAD GOGLEDD CYMRU)
CYNLLUN CYNEFINOEDD RHYWOGAETHAU GWARCHODEDIG, CYNEFINOEDD PWYSIG NEU NODWEDDION AMRYWIAETH ERAILL
RHEOLIAD 5(2)(I)(ii)
ADRAN D OPSIWN A, DALEN 3 O 4
CYNGOR SIR YNYS MÔN



FOR CONTINUATION SEE SHEET 2

FOR CONTINUATION SEE SHEET 4

- Legend / Allwedd**
- LOCAL AUTHORITY BOUNDARY
 - ORDER LIMITS
 - SECTION BOUNDARY
 - PHASE 1 HABITATS - POINTS:
 - A2.2 - SCRUB - SCATTERED
 - PHASE 1 HABITATS - LINES:
 - G2 - RUNNING WATER
 - G2.1 - RUNNING WATER - EUTROPHIC
 - G2.3 - RUNNING WATER - OLIGOTROPHIC
 - J2.1.1 - INTACT HEDGE - NATIVE SPECIES-RICH
 - J2.1.2 - INTACT HEDGE - SPECIES-POOR
 - J2.2.1 - DEFUNCT HEDGE - NATIVE SPECIES-RICH
 - J2.3.1 - HEDGE WITH TREES - NATIVE SPECIES-RICH
 - J2.3.2 - HEDGE WITH TREES - SPECIES-POOR
 - J2.4 - FENCE
 - J2.5 - WALL
 - J2.6 - DRY DITCH
 - PHASE 1 HABITATS - POLYGONS:
 - A1.1 - BROADLEAVED WOODLAND - SEMI-NATURAL
 - A2.1 - SCRUB - DENSE/CONTINUOUS
 - B2.2 - NEUTRAL GRASSLAND - SEMI-IMPROVED
 - B4 - IMPROVED GRASSLAND
 - B5 - MARSH/MARSHY GRASSLAND
 - F1 - SWAMP
 - G1 - STANDING WATER
 - J1.1 - CULTIVATED/DISTURBED LAND - ARABLE
 - NVC SURVEY RESULTS 2018 - RELEVANCE LOCATIONS AND PLANT COMMUNITIES:
 - NATIVE BROADLEAVED WOODLAND & SCRUB (W1-17/20-23)
 - NATIVE BROADLEAVED WOODLAND & SCRUB (W1-17/20-23)
 - NEUTRAL GRASSLANDS (MG1-5/8-13)
 - NATIVE BROADLEAVED WOODLAND & SCRUB (W1-17/20-23)
 - NEUTRAL GRASSLANDS (MG1-5/8-13)
 - 2016 SURVEY RESULTS - INCONCLUSIVE

Notes / Nodiadau

This drawing is limited to the project area. It does not show any other features or boundaries of the measurement area and should not be used for any other purpose.

The OS OpenStreetMap (OSM) data has been checked against the OS 1:10,000 Scale Master Mapping and features will be corrected where necessary.

For further information please see the Project Information Document (PID).

Only features mentioned in the Environmental Statement are shown on this plan.

The Phase 1 habitat code (e.g. A1.1) is an abbreviation of the Joint Nature Conservation Committee (JNCC) Habitat Code.

Feature Selection Criteria:

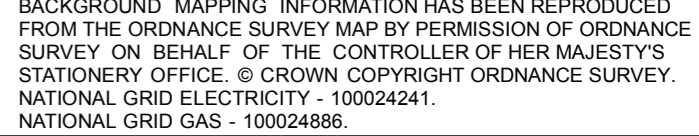
Phase 1 Habitat Features are those identified in the 2018 National Vegetation Classification (NVC) 2015. Areas that do not fit the NVC criteria are identified and mapped using a combination of aerial photography and ground truthing. Ground truthing is carried out by National Grid (NG) staff.

Ground Truthing Notes: Points that are located within the Order Limits plus 250m buffer where (S)CHY have been confirmed either through (S)CHY sampling or field survey are marked.

Notes: Trees with a circumference of 100mm or more are marked unless they are less than 100mm.

Obstacles and other notes - Field signs identified for other and water side or other obstacles are marked within the Order Limits plus 250m buffer from existing groundlines.

Coordinate System: British National Grid
Sheet X Centroid Coordinate: 248532 Sheet Y Centroid Coordinate: 375677



BACKGROUND MAPPING INFORMATION HAS BEEN REPRODUCED FROM THE ORDNANCE SURVEY MAP BY PERMISSION OF ORDNANCE SURVEY ON BEHALF OF THE CONTROLLER OF HER MAJESTY'S STATIONERY OFFICE. © CROWN COPYRIGHT ORDNANCE SURVEY, NATIONAL GRID ELECTRICITY - 100024241, NATIONAL GRID GAS - 100024886.

Issue / Cyhoeddiad	Date / Dyddiad	Remarks / Sylwadau	Drawn / Tynnydd	Checked / Gwirwydd	Approved / Cymerwydd
A		FOR DCO SUBMISSION	JF	KG	GDS

Title / Teitl

THE NATIONAL GRID
(NORTH WALES CONNECTION PROJECT) ORDER
HABITATS OF PROTECTED SPECIES, IMPORTANT HABITATS OR OTHER DIVERSITY FEATURES PLAN
REGULATION 5(2)(I)(ii)
SECTION D OPTION A, SHEET 3 OF 4
ISLE OF ANGLESEY COUNTY COUNCIL


GORCHYMYN NATIONAL GRID
(PROSIECT CYSYLLTIAD GOGLEDD CYMRU)
CYNLLUN CYNEFINOEDD RHYWOGAETHAU
GWARCHODEDIG, CYNEFINOEDD PWYSIG NEU
NODWEDDION AMRYWIAETH ERAILL
RHEOLIAD 5(2)(I)(ii)
ADRAN D OPSIWN A, DALEN 3 O 4
CYNGOR SIR YNYS MÔN



Application Number / Rhif y Cais: EN020015

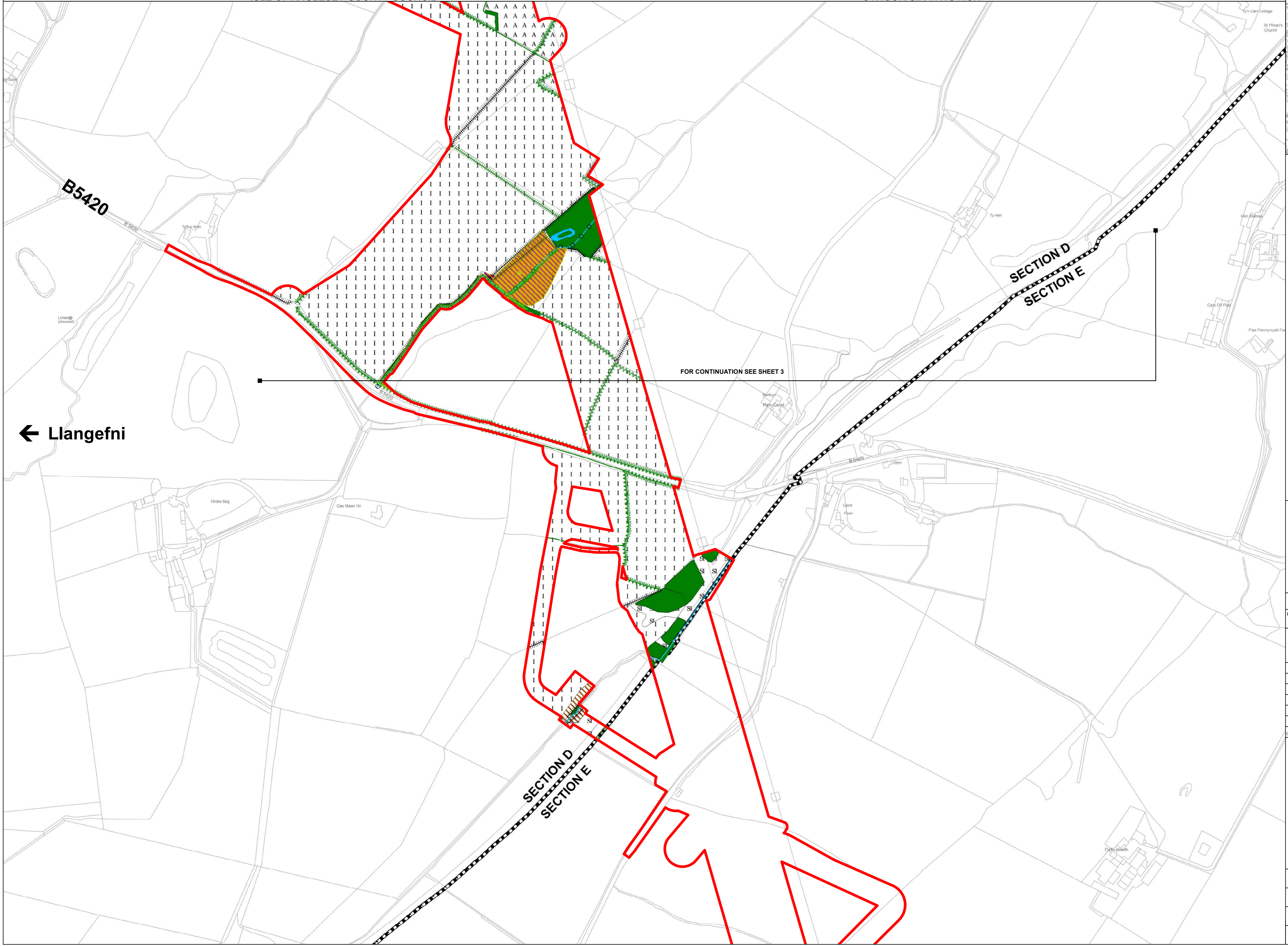
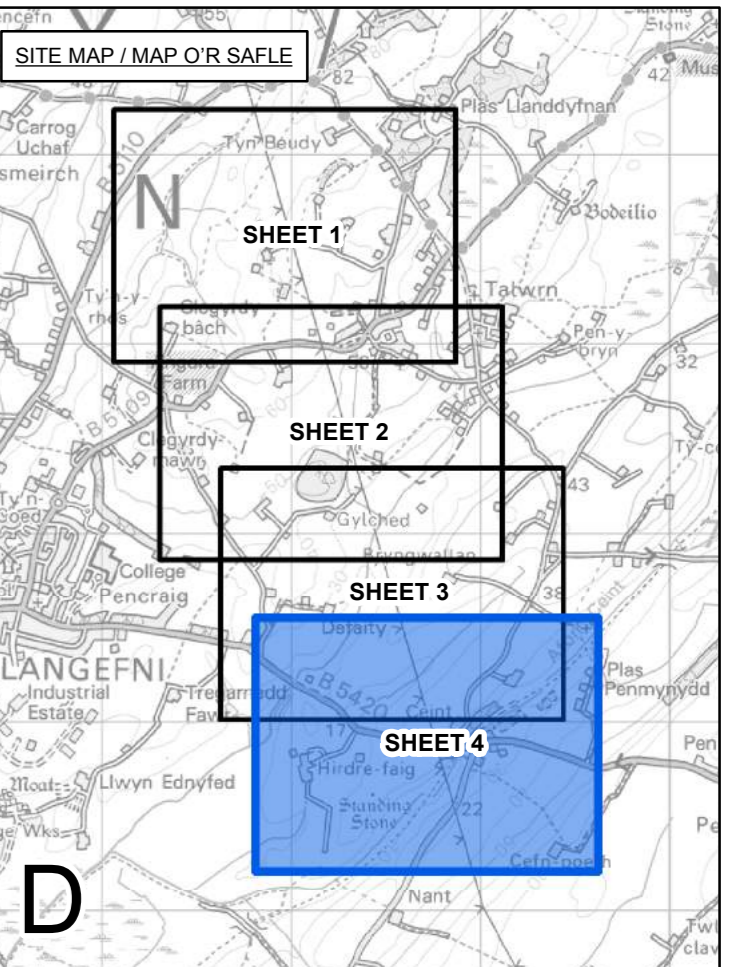
National Grid Drawing Reference / Cyfeirnod Llundain National Grid: DCO_D/PS/03_A

Scale / Graddfa	Sheet Size / Maint y Ddalen	Sheet / Dalen	Issue / Cyhoeddiad
1:2,500	A1	SHEET 3 OF 4	A



THE NATIONAL GRID
(NORTH WALES CONNECTION PROJECT) ORDER
HABITATS OF PROTECTED SPECIES, IMPORTANT HABITATS OR OTHER DIVERSITY FEATURES PLAN
REGULATION 5(2)(I)(ii)
SECTION D OPTION A, SHEET 4 OF 4
ISLE OF ANGLESEY COUNTY COUNCIL

GORCHYMYN NATIONAL GRID
(PROSIECT CYSYLLTIAD GOGLEDD CYMRU)
CYNLLUN CYNEFINOEDD RHYWOGAETHAU GWARCHODEDIG, CYNEFIONOEDD PWYSIG NEU NODWEDDION AMRYWIAETH ERAILL
RHEOLIAD 5(2)(I)(ii)
ADRAN D OPSIWN A, DALEN 4 O 4
CYNGOR SIR YNYS MÔN



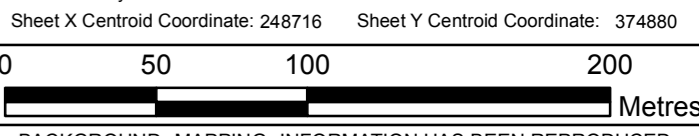
FOR CONTINUATION SEE SHEET 3

- Legend / Allwedd**
- LOCAL AUTHORITY BOUNDARY
 - ORDER LIMITS
 - SECTION BOUNDARY
 - PHASE 1 HABITATS - LINES:
 - A2.2 - SCRUB - SCATTERED
 - G2 - RUNNING WATER
 - G2.3 - RUNNING WATER - OLIGOTROPHIC
 - J2.1.1 - INTACT HEDGE - NATIVE SPECIES-RICH
 - J2.1.2 - INTACT HEDGE - SPECIES-POOR
 - J2.2.1 - DEFUNCT HEDGE - NATIVE SPECIES-RICH
 - J2.3.1 - HEDGE WITH TREES - NATIVE SPECIES-RICH
 - J2.3.2 - HEDGE WITH TREES - SPECIES-POOR
 - J2.4 - FENCE
 - J2.5 - WALL
 - PHASE 1 HABITATS - POLYGONS:
 - A1.1.1 - BROADLEAVED WOODLAND - SEMI-NATURAL
 - A2.1 - SCRUB - DENSE/CONTINUOUS
 - B4 - IMPROVED GRASSLAND
 - B5 - MARSH/MARSHY GRASSLAND
 - B6 - POOR SEMI-IMPROVED GRASSLAND
 - C3.1 - OTHER TALL HERB AND FERN - RUDERAL
 - F1 - SWAMP
 - G1 - STANDING WATER
 - J1.1 - CULTIVATED/DISTURBED LAND - ARABLE
 - NVC SURVEY RESULTS 2017 - RELEVÉ LOCATIONS AND PLANT COMMUNITIES
 - NEUTRAL GRASSLANDS (MG1-5/8-13)
 - NEUTRAL GRASSLANDS 2017
 - NEUTRAL GRASSLANDS (MG1-5/8-13)

Notes / Nodiadau

This drawing is issued in paper format. It is intended as a guide to the location and extent of the measurement sites and should not be used as a legal document.

The OS (Ordnance Survey) data has been reproduced with the permission of the Controller of Her Majesty's Stationery Office. © Crown Copyright Ordnance Survey. NATIONAL GRID ELECTRICITY - 100024241. NATIONAL GRID GAS - 100024886.



BACKGROUND MAPPING INFORMATION HAS BEEN REPRODUCED FROM THE ORDNANCE SURVEY MAP BY PERMISSION OF ORDNANCE SURVEY ON BEHALF OF THE CONTROLLER OF HER MAJESTY'S STATIONERY OFFICE. © CROWN COPYRIGHT ORDNANCE SURVEY. NATIONAL GRID ELECTRICITY - 100024241. NATIONAL GRID GAS - 100024886.

Issue / Cyhoeddiad	Date / Dyddiad	Remarks / Sylwadau	Drawn / Tynwyd	Checked / Gwirwyd	Approved / Cymerwyd
A		FOR DCO SUBMISSION	JF	KG	GDS

Title / Teitl

THE NATIONAL GRID
(NORTH WALES CONNECTION PROJECT) ORDER
HABITATS OF PROTECTED SPECIES, IMPORTANT HABITATS OR OTHER DIVERSITY FEATURES PLAN
REGULATION 5(2)(I)(ii)
SECTION D OPTION A, SHEET 4 OF 4
ISLE OF ANGLESEY COUNTY COUNCIL

GORCHYMYN NATIONAL GRID
(PROSIECT CYSYLLTIAD GOGLEDD CYMRU)
CYNLLUN CYNEFINOEDD RHYWOGAETHAU
GWARCHODEDIG, CYNEFIONOEDD PWYSIG NEU
NODWEDDION AMRYWIAETH ERAILL
RHEOLIAD 5(2)(I)(ii)
ADRAN D OPSIWN A, DALEN 4 O 4
CYNGOR SIR YNYS MÔN

nationalgrid

Application Number / Rhif y Cais: EN020015

National Grid Drawing Reference / Cyfeirnod Llundain National Grid: DCO_D/PS/PS/04_A

Scale / Graddfa: 1:2,500	Sheet Size / Mairt y Ddalen: A1	Sheet / Dalen: SHEET 4 OF 4	Issue / Cyhoeddiad: A
--------------------------	---------------------------------	-----------------------------	-----------------------


DOCUMENT 4.8.D

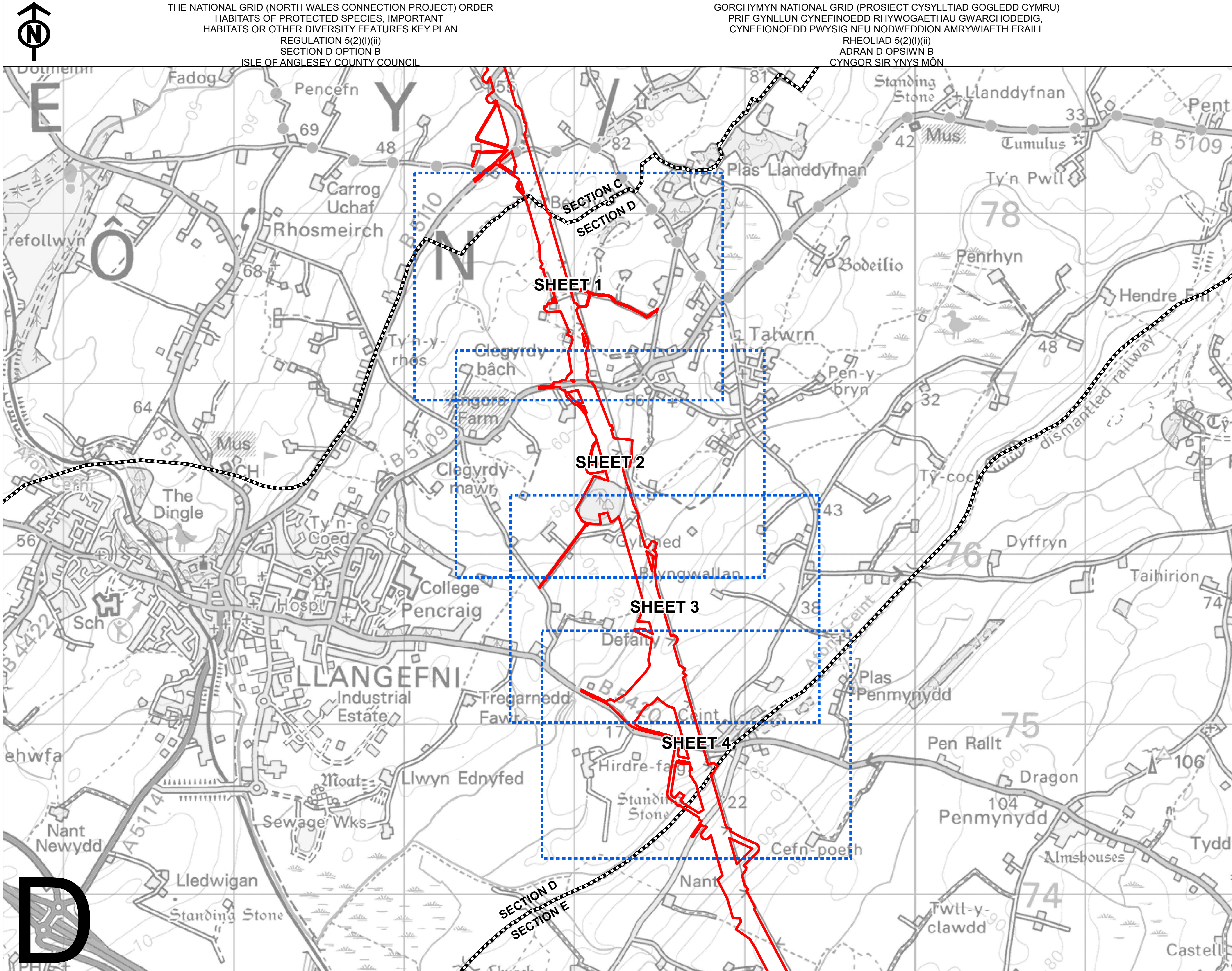
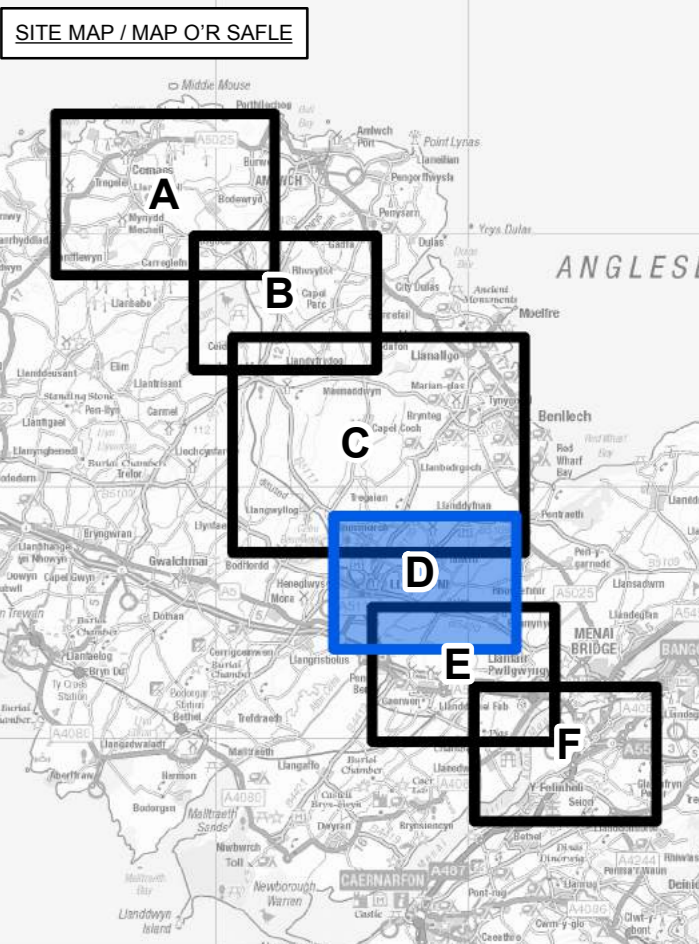
Habitats of Protected Species,
Important Habitats or Other Diversity Features Plans

Section D – north of Talwrn to Ceint
Option B

National Grid (North Wales Connection Project)

*Regulation 5(2)(l)(ii) of the Infrastructure Planning
(Applications: Prescribed Forms and Procedure) Regulations 2009*





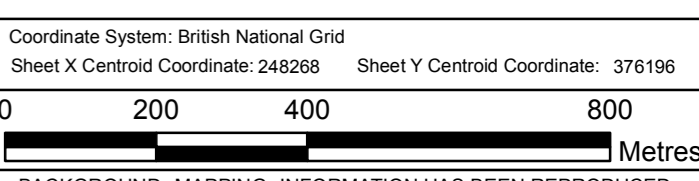
Legend / Allwedd

- LOCAL AUTHORITY BOUNDARY
- ORDER LIMITS
- SECTION BOUNDARY
- SHEET INDEX

Notes / Nodiadau

This drawing is scaled at paper size A1, therefore any prints taken at smaller sizes will affect accuracy of the measurement units and should not be scaled against.

The OS Boundary Line (Local Authority Boundary) data has been mapped against the OS 1:10,000 Scale Raster mapping and therefore will not be accurate when displayed at a different scale.



BACKGROUND MAPPING INFORMATION HAS BEEN REPRODUCED FROM THE ORDNANCE SURVEY MAP BY PERMISSION OF ORDNANCE SURVEY ON BEHALF OF THE CONTROLLER OF HER MAJESTY'S STATIONERY OFFICE. © CROWN COPYRIGHT ORDNANCE SURVEY. NATIONAL GRID ELECTRICITY - 100024241. NATIONAL GRID GAS - 100024886.

Issue / Cynhoeddiad	Date / Dyddiad	Remarks / Sylwadau	Drawn / Tynnydd	Checked / Gwirio	Approved / Cymroddir

Title / Tittl

THE NATIONAL GRID (NORTH WALES CONNECTION PROJECT) ORDER
 HABITATS OF PROTECTED SPECIES, IMPORTANT HABITATS OR OTHER DIVERSITY FEATURES KEY PLAN
 REGULATION 5(2)(I)(ii)
 SECTION D OPTION B
 ISLE OF ANGLESEY COUNTY COUNCIL


GORCHYMYN NATIONAL GRID (PROSIECT CYSYLLTIAD GOGLEDD CYMRU)
 PRIF GYNLLUN CYNEFINOEDD RHYWOGAETHAU GWARCHODEDIG,
 CYNEFIONOEDD PWYSIG NEU NODWEDDION AMRYWIAETH ERAILL
 RHEOLIAD 5(2)(I)(ii)
 ADRAN D OPSIWN B
 CYNGOR SIR YNYS MÔN

nationalgrid

Application Number / Rhif y Cas: EN20015

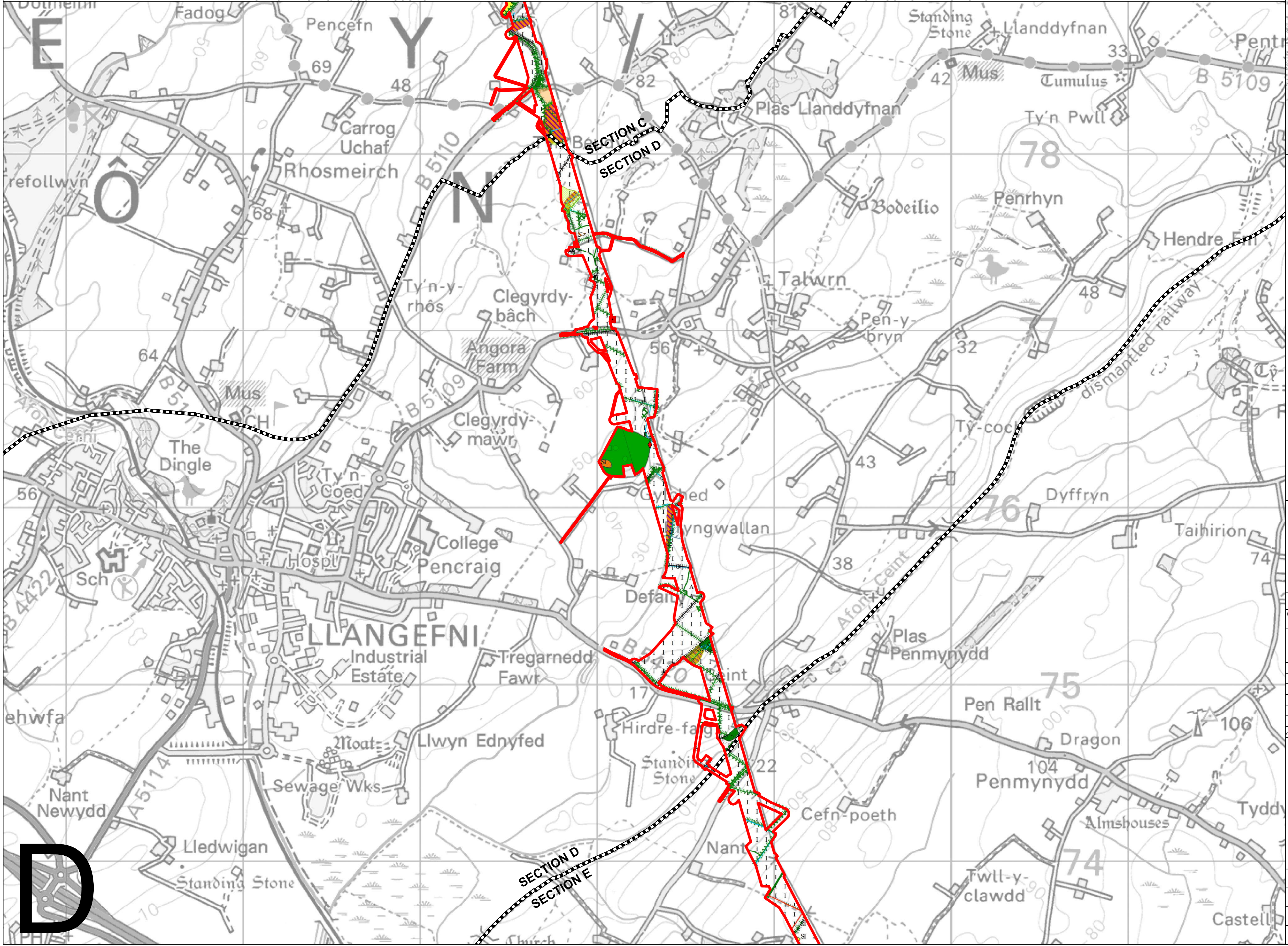
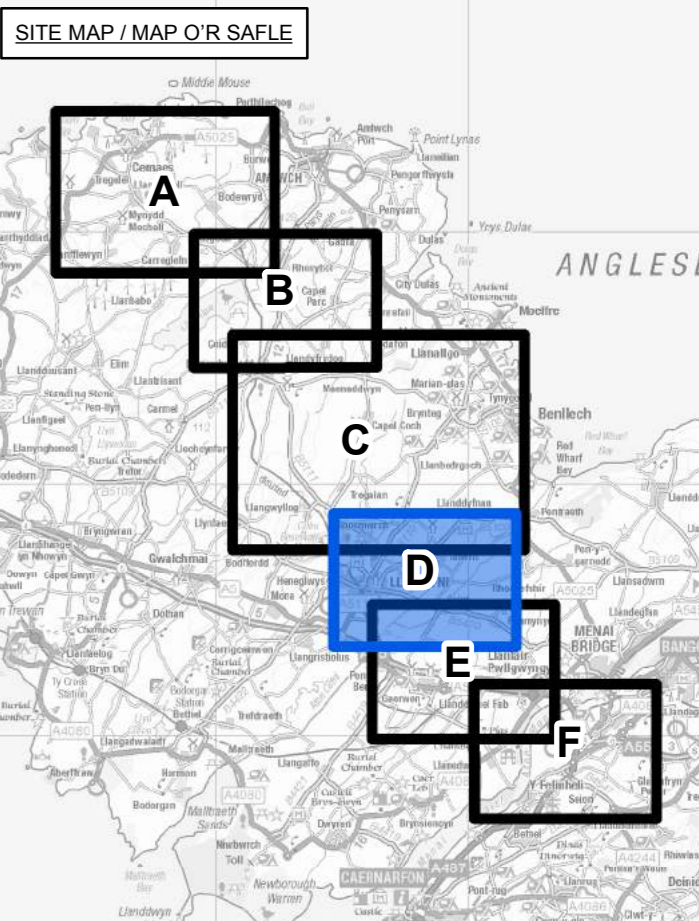
National Grid Drawing Reference / Cyfeirnod Lluniad National Grid: DCO_D/PSK/P01_B

Scale / Graddfa	Sheet Size / Mân y Ddiagram	Sheet / Ddiagram	Issue / Cynhoeddiad
1:10,000	A1	SHEET 1 OF 1	A



THE NATIONAL GRID
(NORTH WALES CONNECTION PROJECT) ORDER
HABITATS OF PROTECTED SPECIES, IMPORTANT HABITATS OR OTHER DIVERSITY FEATURES PLAN
REGULATION 5(2)(I)(ii)
SECTION D OPTION B
ISLE OF ANGLESEY COUNTY COUNCIL

GORCHYMYN NATIONAL GRID
(PROSIECT CYSYLLTIAD GOGLEDD CYMRU)
CYNLLUN CYNEFINOEDD RHYWOGAETHAU GWARCHODEDIG, CYNEFIONOEDD PWYSIG NEU NODWEDDION AMRYWIAETH ERAILL
RHEOLIAD 5(2)(I)(ii)
ADRAN D OPSIWN B
CYNGOR SIR YNYS MÔN



Legend / Allwedd

LOCAL AUTHORITY BOUNDARY	21.2 - CULTIVATED/DEVELOPED LAND AND AMENITY GRASSLAND
ORDER LIMITS	23.6 - BUILDINGS
SECTION BOUNDARY	24 - BARE GROUND
TREES WITH CONFIRMED BAT ROOSTS	NVC SURVEY RESULTS 2018 - HELIX LOCATIONS AND PLANT COMMUNITIES
STRUCTURES WITH CONFIRMED BAT ROOSTS	NVC SURVEY RESULTS 2018 - HELIX LOCATIONS AND PLANT COMMUNITIES
PHASE 1 HABITATS - POINTS	NATIVE BROADLEAVED WOODLAND & SCRUB (W1-1720-27)
A2.2 - SCRUB - SCATTERED	NATIVE BROADLEAVED WOODLAND & SCRUB (W1-1720-27)
A2.2 - SCRUB - SCATTERED	NEUTRAL GRASSLANDS (M01-59-13)
G2 - RUNNING WATER	OTHER MEREBS (M4-1322-2327-30)
G2.1 - RUNNING WATER - EUTROPHIC	NVC SURVEY RESULTS 2019 - IMPROVED GRASSLANDS (M06-11)
G2.2 - RUNNING WATER - OLIGOTROPHIC	NATIVE BROADLEAVED WOODLAND & SCRUB (W1-1720-27)
21.1 - INTACT HEDGE - NATIVE SPECIES-RICH	NEUTRAL GRASSLANDS (M01-59-13)
21.2 - INTACT HEDGE - SPECIES-POOR	NEUTRAL GRASSLANDS (M01-59-13)
22.1 - DEFUNCT HEDGE - NATIVE SPECIES-RICH	NVC SURVEY RESULTS 2017 - NEUTRAL GRASSLANDS (M01-59-13)
22.2 - DEFUNCT HEDGE - SPECIES-POOR	NEUTRAL GRASSLANDS (M01-59-13)
23.1 - HEDGE WITH TREES - NATIVE SPECIES-RICH	NVC SURVEY RESULTS 2018 - PISCICOLLEIVE
23.2 - HEDGE WITH TREES - SPECIES-POOR	
24.4 - FENCE	
25 - WALL	
26 - DRY DITCH	
27 - BOUNDARY REMOVED	
PHASE 1 HABITATS - POLYGONS	
A1.1.1 - BROADLEAVED WOODLAND - SEMI-NATURAL	
A2.1.1 - SCRUB - DENSE/CONTINUOUS	
B2.2 - NEUTRAL GRASSLAND - SEMI-NATURAL	
M4 - IMPROVED GRASSLAND	
B5 - MARSH/MARSHY GRASSLAND	
B6 - POOR SEMI-IMPROVED GRASSLAND	
F1 - SWAMP	
D1 - STANDING WATER	
21.1 - CULTIVATED/DEVELOPED LAND - ARABLE	

Notes / Nodiadau

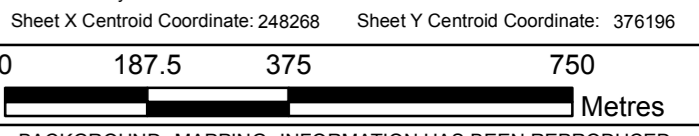
The following is a list of notes applicable to this plan. It is intended to provide information on the measurement and detail of the proposed route and any other relevant information.

The OS OpenMap (OpenStreetMap) data has been prepared using the OS 1:25,000 Scale Data Mapping and Details will be provided where relevant to the project.

The Phase 1 habitat code (e.g. A1.1.1) is an abbreviation of the Joint Nature Conservation Committee's Habitat Classification Code.

Phase 1 habitat codes are provided for the route and any other relevant information will be provided where relevant to the project.

Phase 1 habitat codes are provided for the route and any other relevant information will be provided where relevant to the project.



BACKGROUND MAPPING INFORMATION HAS BEEN REPRODUCED FROM THE ORDNANCE SURVEY MAP BY PERMISSION OF ORDNANCE SURVEY ON BEHALF OF THE CONTROLLER OF HER MAJESTY'S STATIONERY OFFICE. © CROWN COPYRIGHT ORDNANCE SURVEY, NATIONAL GRID ELECTRICITY - 100024241, NATIONAL GRID GAS - 100024246.

Issue / Cyhoeddiad	Date / Dyddiad	Remarks / Sylwadau	Drawn / Tynnydd	Checked / Gwirwydd	Approved / Cymerwydd
A		FOR DCO SUBMISSION	JF	KG	GDS

THE NATIONAL GRID
(NORTH WALES CONNECTION PROJECT) ORDER
HABITATS OF PROTECTED SPECIES, IMPORTANT HABITATS OR OTHER DIVERSITY FEATURES PLAN
REGULATION 5(2)(I)(ii)
SECTION D OPTION B
ISLE OF ANGLESEY COUNTY COUNCIL

GORCHYMYN NATIONAL GRID
(PROSIECT CYSYLLTIAD GOGLEDD CYMRU)
CYNLLUN CYNEFINOEDD RHYWOGAETHAU GWARCHODEDIG, CYNEFIONOEDD PWYSIG NEU NODWEDDION AMRYWIAETH ERAILL
RHEOLIAD 5(2)(I)(ii)
ADRAN D OPSIWN B
CYNGOR SIR YNYS MÔN

nationalgrid

Application Number / Rhif y Cas: EN20015

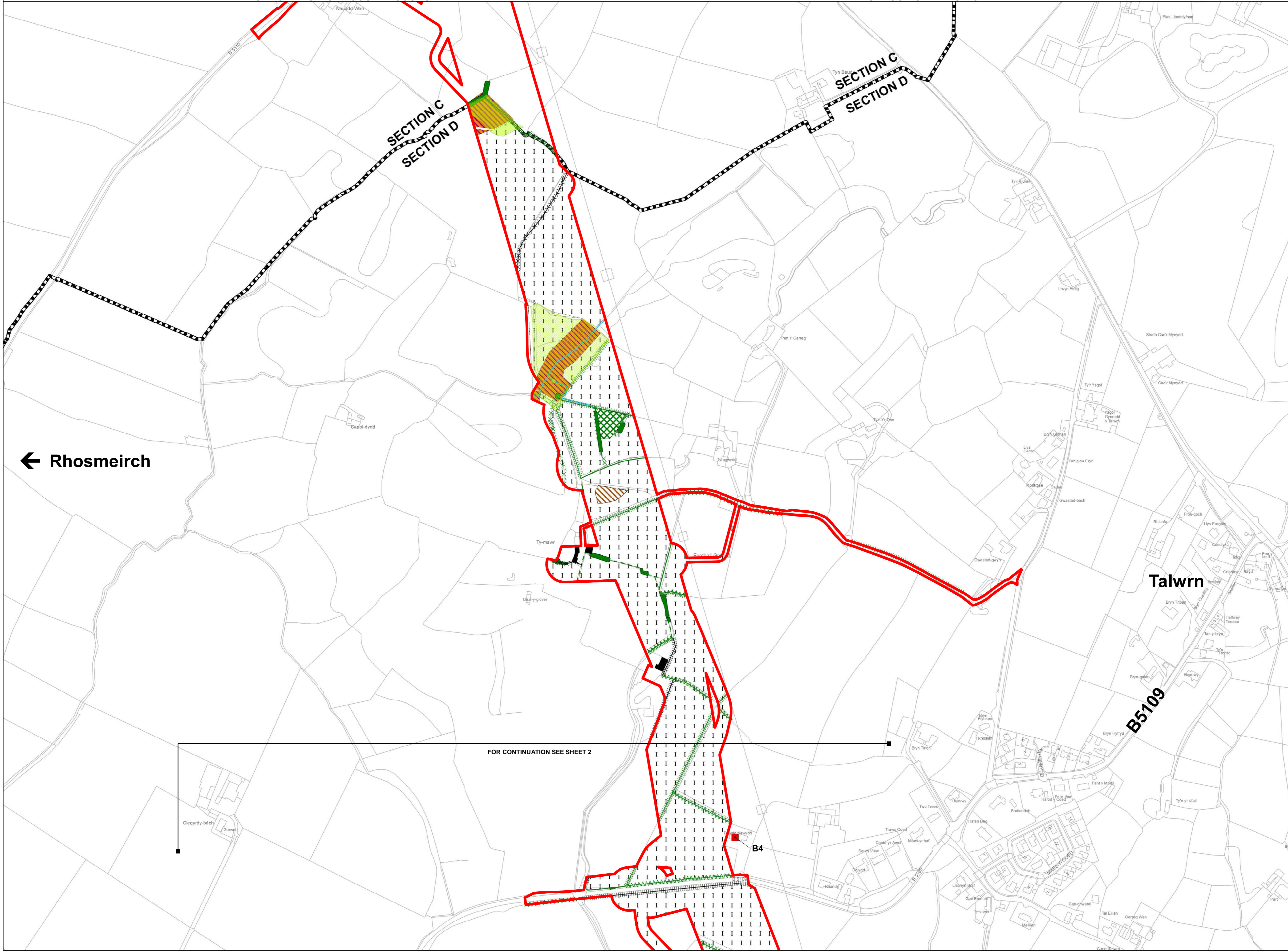
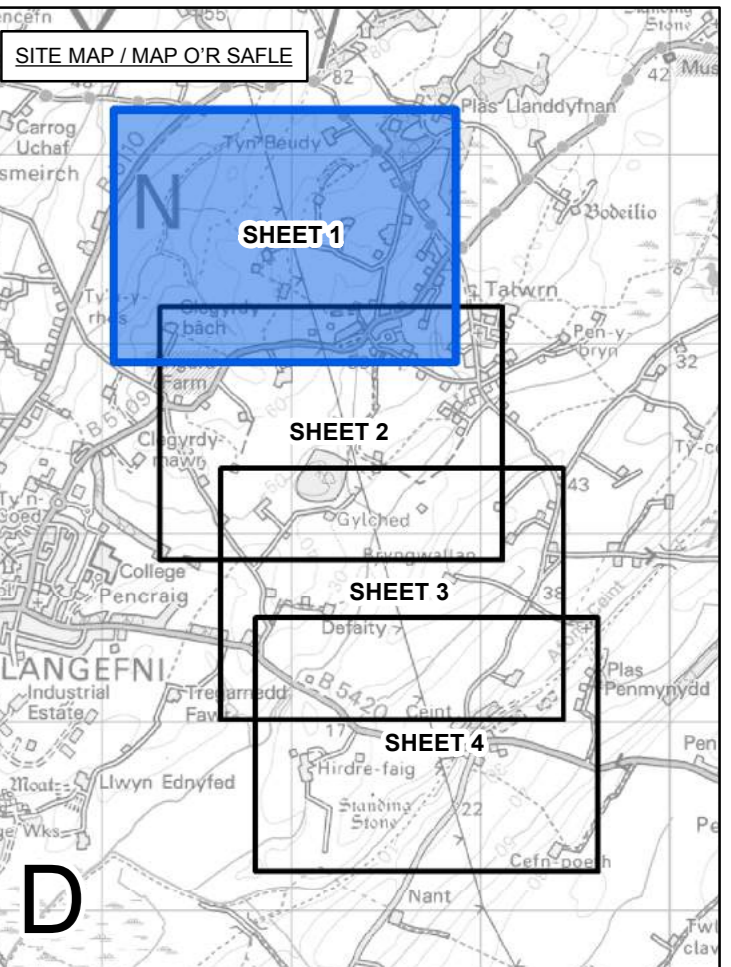
National Grid Drawing Reference / Cyfeirnod Llundain National Grid: DCO_D/PSKPD/01_B

Scale / Graddfa: 1:10,000	Sheet Size / Marn y Ddiagram: A1	Sheet / Ddiagram: SHEET 1 OF 1	Issue / Cyhoeddiad: A
---------------------------	----------------------------------	--------------------------------	-----------------------



THE NATIONAL GRID
(NORTH WALES CONNECTION PROJECT) ORDER
HABITATS OF PROTECTED SPECIES, IMPORTANT HABITATS OR OTHER DIVERSITY FEATURES PLAN
REGULATION 5(2)(I)(ii)
SECTION D OPTION B, SHEET 1 OF 4
ISLE OF ANGLESEY COUNTY COUNCIL

GORCHYMYN NATIONAL GRID
(PROSIECT CYSYLLTIAD GOGLEDD CYMRU)
CYNLLUN CYNEFINOEDD RHYWOGAETHAU GWARCHODEDIG, CYNEFINOEDD PWYSIG NEU NODWEDDION AMRYWIAETH ERAILL
RHEOLIAD 5(2)(I)(ii)
ADRAN D OPSIWN B, DALEN 1 O 4
CYNGOR SIR YNYS MÔN



Legend / Allwedd

- LOCAL AUTHORITY BOUNDARY
- ORDER LIMITS
- SECTION BOUNDARY
- STRUCTURES WITH CONFIRMED BAT ROOST WITH ACCOMPANYING ES REFERENCE NUMBER

PHASE 1 HABITATS - POINTS:

- A2.2 - SCRUB - SCATTERED

PHASE 1 HABITATS - LINES:

- A2.2 - SCRUB - SCATTERED
- G2 - RUNNING WATER
- J2.1.1 - INTACT HEDGE - NATIVE SPECIES-RICH
- J2.1.2 - INTACT HEDGE - SPECIES-POOR
- J2.2.2 - DEFUNCT HEDGE - SPECIES-POOR
- J2.3.1 - HEDGE WITH TREES - NATIVE SPECIES-RICH
- J2.3.2 - HEDGE WITH TREES - SPECIES-POOR
- J2.4 - FENCE
- J2.7 - BOUNDARY REMOVED

PHASE 1 HABITATS - POLYGONS:

- A1.1.1 - BROADLEAVED WOODLAND - SEMI-NATURAL
- A2.1 - SCRUB - DENSE/CONTINUOUS
- B4 - IMPROVED GRASSLAND
- B5 - MARSH/MARSHY GRASSLAND
- B6 - POOR SEMI-IMPROVED GRASSLAND
- C3.1 - OTHER TALL HERB AND FERN - RUDERAL
- J3.6 - BUILDINGS
- J4 - BARE GROUND

NVC SURVEY RESULTS 2017 - RELIEVE LOCATIONS AND PLANT COMMUNITIES

- NEUTRAL GRASSLANDS (MG1-5/8-13)
- NEUTRAL GRASSLANDS (MG1-5/8-13)
- NEUTRAL GRASSLANDS (MG1-5/8-13)
- NEUTRAL GRASSLANDS (MG1-5/8-13)

Notes / Nodiadau

This drawing is limited to paper scale. Dimensions are given unless otherwise stated and shall not be used for construction purposes.

The OS (Ordnance Survey) data has been reproduced with the permission of the Controller of Her Majesty's Stationery Office. All other data is the property of the copyright owner and shall not be reproduced without their permission.

The NVC (National Vegetation Classification) codes are a reference to the Joint Nature Conservation Committee handbook.

Feature Selection Criteria:

Points: Features with a minimum area of 100m² and a minimum length of 10m are included. Features with a minimum area of 100m² and a minimum length of 10m are included. Features with a minimum area of 100m² and a minimum length of 10m are included.

Lines: Features with a minimum length of 10m are included. Features with a minimum length of 10m are included. Features with a minimum length of 10m are included.

Polygons: Features with a minimum area of 100m² are included. Features with a minimum area of 100m² are included. Features with a minimum area of 100m² are included.

Coordinate System: British National Grid
Sheet X Centroid Coordinate: 247866 Sheet Y Centroid Coordinate: 377571

0 50 100 200 Metres

BACKGROUND MAPPING INFORMATION HAS BEEN REPRODUCED FROM THE ORDNANCE SURVEY MAP BY PERMISSION OF ORDNANCE SURVEY ON BEHALF OF THE CONTROLLER OF HER MAJESTY'S STATIONERY OFFICE. © CROWN COPYRIGHT ORDNANCE SURVEY, NATIONAL GRID ELECTRICITY - 100024241, NATIONAL GRID GAS - 100024886.

Issue / Cyhoeddiad	Date / Dyddiad	Remarks / Sylwadau	Drawn / Tynnydd	Checked / Gwirysodd	Approved / Cymerwyd
A		FOR DCO SUBMISSION	JF	KG	GDS

Title / Teitl

THE NATIONAL GRID
(NORTH WALES CONNECTION PROJECT) ORDER
HABITATS OF PROTECTED SPECIES, IMPORTANT HABITATS OR OTHER DIVERSITY FEATURES PLAN
REGULATION 5(2)(I)(ii)
SECTION D OPTION B, SHEET 1 OF 4
ISLE OF ANGLESEY COUNTY COUNCIL

GORCHYMYN NATIONAL GRID
(PROSIECT CYSYLLTIAD GOGLEDD CYMRU)
CYNLLUN CYNEFINOEDD RHYWOGAETHAU GWARCHODEDIG, CYNEFINOEDD PWYSIG NEU NODWEDDION AMRYWIAETH ERAILL
RHEOLIAD 5(2)(I)(ii)
ADRAN D OPSIWN B, DALEN 1 O 4
CYNGOR SIR YNYS MÔN

nationalgrid

Application Number / Rhif y Cais: EN20015

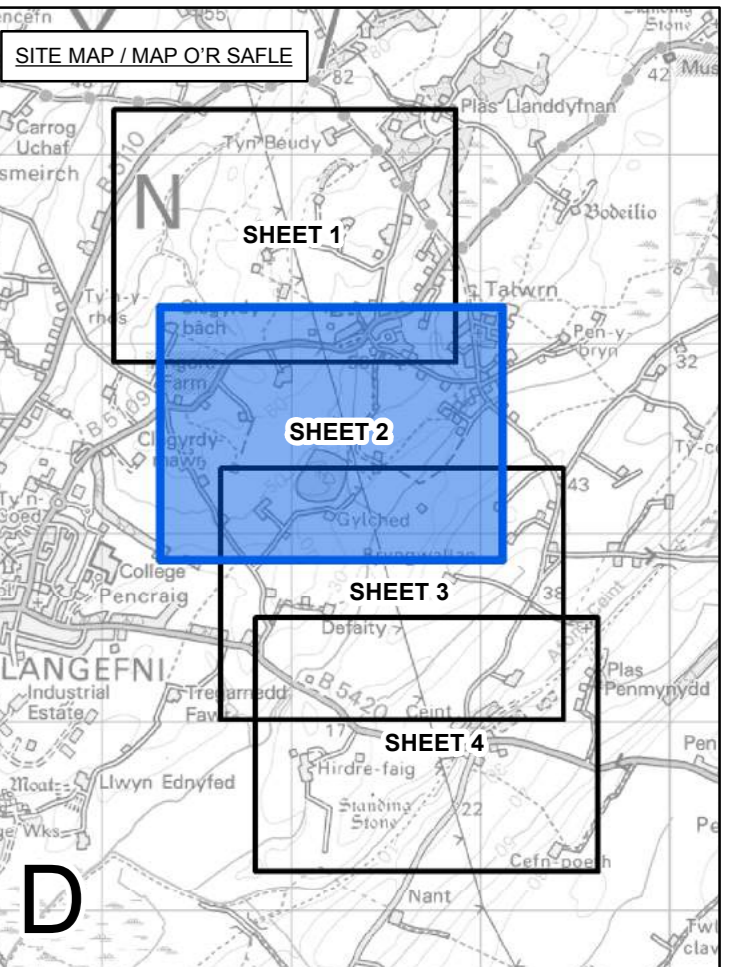
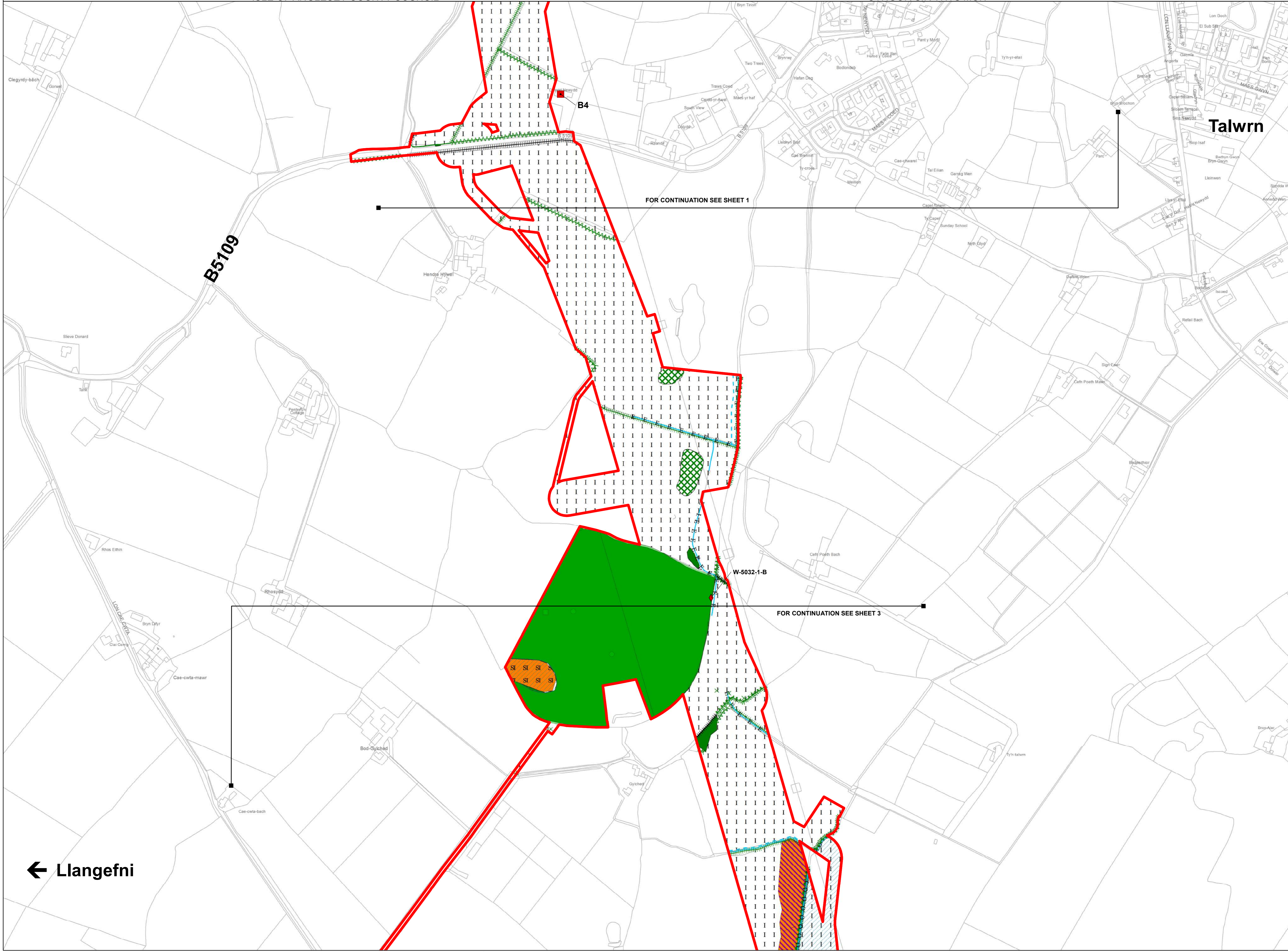
National Grid Drawing Reference / Cyfeirnod Llundain National Grid: DCO_D/PS/PS01_B

Scale / Graddfa	Sheet Size / Maint y Ddalen	Sheet / Dalen	Issue / Cyhoeddiad
1:2,500	A1	SHEET 1 OF 4	A



THE NATIONAL GRID
(NORTH WALES CONNECTION PROJECT) ORDER
HABITATS OF PROTECTED SPECIES, IMPORTANT HABITATS OR OTHER DIVERSITY FEATURES PLAN
REGULATION 5(2)(I)(ii)
SECTION D OPTION B, SHEET 2 OF 4
ISLE OF ANGLESEY COUNTY COUNCIL

GORCHYMYN NATIONAL GRID
(PROSIECT CYSYLLTIAD GOGLEDD CYMRU)
CYNLLUN CYNEFINOEDD RHYWOGAETHAU GWARCHODEDIG, CYNEFIONOEDD PWYSIG NEU NODWEDDION AMRYWIAETH ERAILL
RHEOLIAD 5(2)(I)(ii)
ADRAN D OPSIWN B, DALEN 2 O 4
CYNGOR SIR YNYS MÔN



Legend / Allwedd

- LOCAL AUTHORITY BOUNDARY
- ORDER LIMITS
- SECTION BOUNDARY
- TREES WITH CONFIRMED BAT ROOST WITH ACCOMPANYING ES REFERENCE NUMBER
- STRUCTURES WITH CONFIRMED BAT ROOST WITH ACCOMPANYING ES REFERENCE NUMBER

PHASE 1 HABITATS - POINTS:

- A2.2 - SCRUB - SCATTERED

PHASE 1 HABITATS - LINES:

- G2 - RUNNING WATER
- G2.1 - RUNNING WATER - EUTROPHIC
- G2.3 - RUNNING WATER - OLIGOTROPHIC
- J2.1.1 - INTACT HEDGE - NATIVE SPECIES-RICH
- J2.1.2 - INTACT HEDGE - SPECIES-POOR
- J2.3.1 - HEDGE WITH TREES - NATIVE SPECIES-RICH
- J2.3.2 - HEDGE WITH TREES - SPECIES-POOR
- J2.4 - FENCE
- J2.6 - DRY DITCH

PHASE 1 HABITATS - POLYGONS:

- A1.1.1 - BROADLEAVED WOODLAND - SEMI-NATURAL
- A2.1 - SCRUB - DENSE/CONTINUOUS
- B2.2 - NEUTRAL GRASSLAND - SEMI-IMPROVED
- B4 - IMPROVED GRASSLAND
- B5 - MARSH/MARSHY GRASSLAND

NVC SURVEY RESULTS 2018 - RELEVÉ LOCATIONS AND PLANT COMMUNITIES

- NATIVE BROADLEAVED WOODLAND & SCRUB (W1-17/20-23)

NVC SURVEY RESULTS 2017 - RELEVÉ LOCATIONS AND PLANT COMMUNITIES

- NATIVE BROADLEAVED WOODLAND & SCRUB (W1-17/20-23)

NVC SURVEY RESULTS 2016

- NATIVE BROADLEAVED WOODLAND & SCRUB (W1-17/20-23)
- 2016 SURVEY RESULTS - INCONCLUSIVE

Notes / Nodiadau

This drawing is intended to provide a visual representation of the proposed project and the effect on the environment. It is not intended to be used as a legal document.

The OS (Ordnance Survey) data has been checked against the OS 1:25,000 Scale Master Mapping and Details and is accurate when checked at a different scale.

One feature is shown in red (B5 - Marsh/Marshy Grassland) and is shown in red.

The Phase 1 habitat code (e.g. A1.1.1) is an abbreviation of the Joint Nature Conservation Committee's nomenclature.

Feature Selection Criteria:

- Phase 1 Habitat Features are those identified in the 2016 National Grid (NG) 1:25,000 Scale Master Mapping and Details and are shown in red.
- Phase 1 Habitat Features are those identified in the 2017 National Grid (NG) 1:25,000 Scale Master Mapping and Details and are shown in green.
- Phase 1 Habitat Features are those identified in the 2018 National Grid (NG) 1:25,000 Scale Master Mapping and Details and are shown in blue.
- Phase 1 Habitat Features are those identified in the 2019 National Grid (NG) 1:25,000 Scale Master Mapping and Details and are shown in orange.
- Phase 1 Habitat Features are those identified in the 2020 National Grid (NG) 1:25,000 Scale Master Mapping and Details and are shown in yellow.
- Phase 1 Habitat Features are those identified in the 2021 National Grid (NG) 1:25,000 Scale Master Mapping and Details and are shown in light green.
- Phase 1 Habitat Features are those identified in the 2022 National Grid (NG) 1:25,000 Scale Master Mapping and Details and are shown in light blue.
- Phase 1 Habitat Features are those identified in the 2023 National Grid (NG) 1:25,000 Scale Master Mapping and Details and are shown in light orange.
- Phase 1 Habitat Features are those identified in the 2024 National Grid (NG) 1:25,000 Scale Master Mapping and Details and are shown in light yellow.
- Phase 1 Habitat Features are those identified in the 2025 National Grid (NG) 1:25,000 Scale Master Mapping and Details and are shown in light green.
- Phase 1 Habitat Features are those identified in the 2026 National Grid (NG) 1:25,000 Scale Master Mapping and Details and are shown in light blue.
- Phase 1 Habitat Features are those identified in the 2027 National Grid (NG) 1:25,000 Scale Master Mapping and Details and are shown in light orange.
- Phase 1 Habitat Features are those identified in the 2028 National Grid (NG) 1:25,000 Scale Master Mapping and Details and are shown in light yellow.
- Phase 1 Habitat Features are those identified in the 2029 National Grid (NG) 1:25,000 Scale Master Mapping and Details and are shown in light green.
- Phase 1 Habitat Features are those identified in the 2030 National Grid (NG) 1:25,000 Scale Master Mapping and Details and are shown in light blue.

Coordinate System: British National Grid
Sheet X Centroid Coordinate: 248211 Sheet Y Centroid Coordinate: 376528

0 50 100 200 Metres

BACKGROUND MAPPING INFORMATION HAS BEEN REPRODUCED FROM THE ORDNANCE SURVEY MAP BY PERMISSION OF ORDNANCE SURVEY ON BEHALF OF THE CONTROLLER OF HER MAJESTY'S STATIONERY OFFICE. © CROWN COPYRIGHT ORDNANCE SURVEY, NATIONAL GRID ELECTRICITY - 100024241, NATIONAL GRID GAS - 100024886.

Issue / Cyhoeddiad	Date / Dyddiad	Remarks / Sylwadau	Drawn / Tynnydd	Checked / Gwirwydd	Approved / Cymerwydd
A		FOR DCO SUBMISSION	JF	KG	GDS

Title / Teitl

THE NATIONAL GRID
(NORTH WALES CONNECTION PROJECT) ORDER
HABITATS OF PROTECTED SPECIES, IMPORTANT HABITATS OR OTHER DIVERSITY FEATURES PLAN
REGULATION 5(2)(I)(ii)
SECTION D OPTION B, SHEET 2 OF 4
ISLE OF ANGLESEY COUNTY COUNCIL

GORCHYMYN NATIONAL GRID
(PROSIECT CYSYLLTIAD GOGLEDD CYMRU)
CYNLLUN CYNEFINOEDD RHYWOGAETHAU GWARCHODEDIG, CYNEFIONOEDD PWYSIG NEU NODWEDDION AMRYWIAETH ERAILL
RHEOLIAD 5(2)(I)(ii)
ADRAN D OPSIWN B, DALEN 2 O 4
CYNGOR SIR YNYS MÔN

nationalgrid

Application Number / Rhif y Cais: EN020015

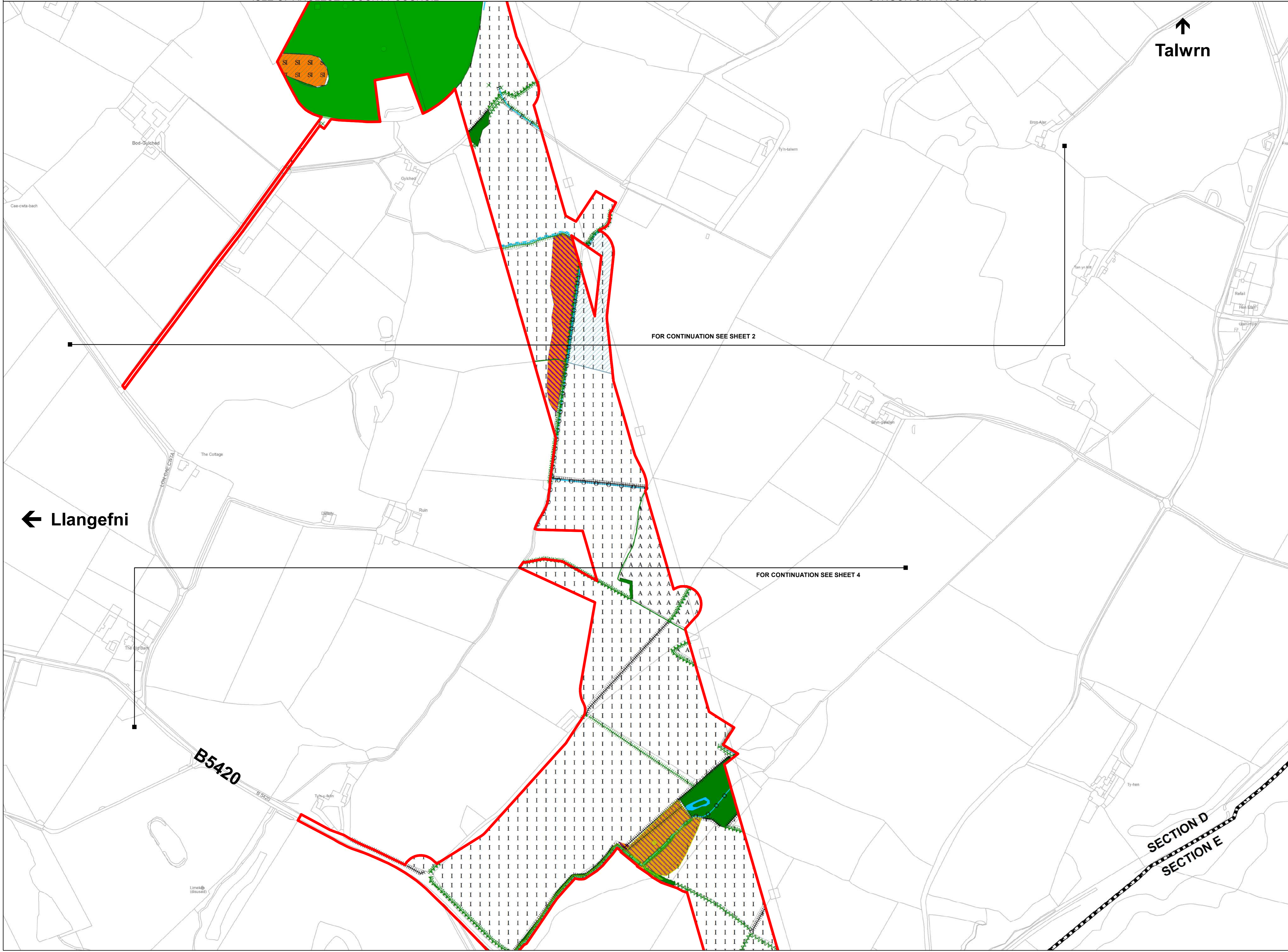
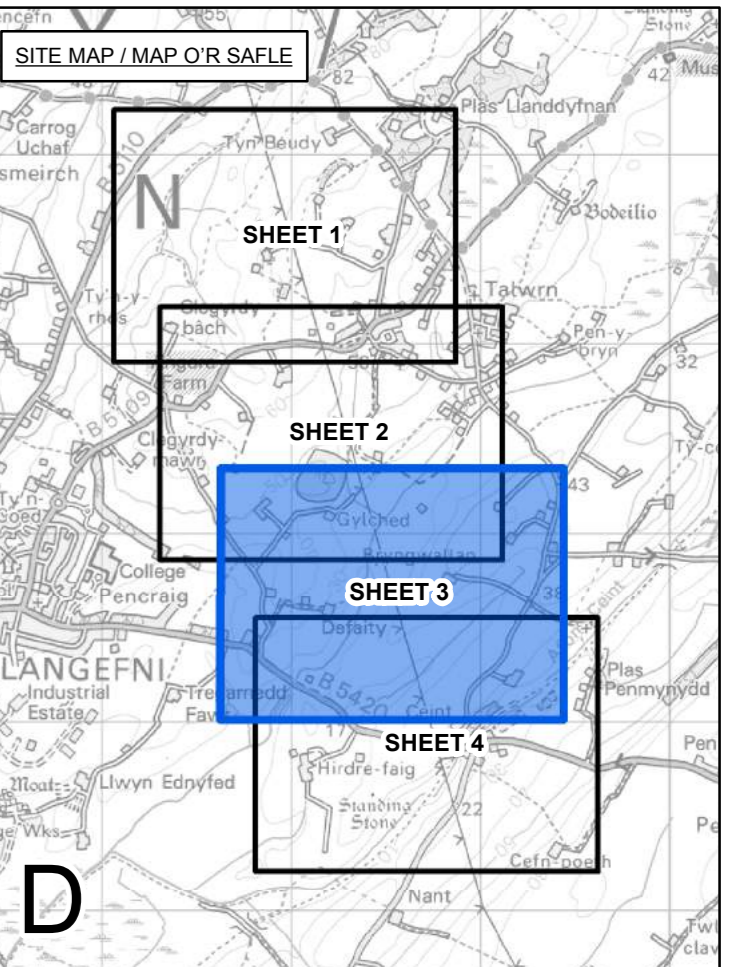
National Grid Drawing Reference / Cyfeirnod Llundain National Grid: DCO_D/PS/PS/02_B

Scale / Graddfa	Sheet Size / Mairt y Ddalen	Sheet / Dalen	Issue / Cyhoeddiad
1:2,500	A1	SHEET 2 OF 4	A



THE NATIONAL GRID
(NORTH WALES CONNECTION PROJECT) ORDER
HABITATS OF PROTECTED SPECIES, IMPORTANT HABITATS OR OTHER DIVERSITY FEATURES PLAN
REGULATION 5(2)(I)(ii)
SECTION D OPTION B, SHEET 3 OF 4
ISLE OF ANGLESEY COUNTY COUNCIL

GORCHYMYN NATIONAL GRID
(PROSIECT CYSYLLTIAD GOGLEDD CYMRU)
CYNLLUN CYNEFINOEDD RHYWOGAETHAU GWARCHODEDIG, CYNEFIONOEDD PWYSIG NEU NODWEDDION AMRYWIAETH ERAILL
RHEOLIAD 5(2)(I)(ii)
ADRAN D OPSIWN B, DALEN 3 O 4
CYNGOR SIR YNYS MÔN



FOR CONTINUATION SEE SHEET 2

FOR CONTINUATION SEE SHEET 4

Legend / Allwedd

- LOCAL AUTHORITY BOUNDARY
- ORDER LIMITS
- SECTION BOUNDARY
- PHASE 1 HABITATS - POINTS:
 - A2.2 - SCRUB - SCATTERED
- PHASE 1 HABITATS - LINES:
 - G2 - RUNNING WATER
 - G2.1 - RUNNING WATER - EUTROPHIC
 - G2.3 - RUNNING WATER - OLIGOTROPIC
 - J2.1.1 - INTACT HEDGE - NATIVE SPECIES-RICH
 - J2.1.2 - INTACT HEDGE - SPECIES-POOR
 - J2.2.1 - DEFUNCT HEDGE - NATIVE SPECIES-RICH
 - J2.3.1 - HEDGE WITH TREES - NATIVE SPECIES-RICH
 - J2.3.2 - HEDGE WITH TREES - SPECIES-POOR
 - J2.4 - FENCE
 - J2.5 - WALL
 - J2.6 - DRY DITCH
- PHASE 1 HABITATS - POLYGONS:
 - A1.1 - BROADLEAVED WOODLAND - SEMI-NATURAL
 - A2.1 - SCRUB - DENSE/CONTINUOUS
 - B2.2 - NEUTRAL GRASSLAND - SEMI-IMPROVED
 - B4 - IMPROVED GRASSLAND
 - B5 - MARSH/MARSHY GRASSLAND
 - F1 - SWAMP
 - G1 - STANDING WATER
 - J1.1 - CULTIVATED/DISTURBED LAND - ARABLE
- NVC SURVEY RESULTS 2016 - RELEVANCE LOCATIONS AND PLANT COMMUNITIES:
 - NATIVE BROADLEAVED WOODLAND & SCRUB (W1-17/20-23)
- NVC SURVEY RESULTS 2017 - RELEVANCE LOCATIONS AND PLANT COMMUNITIES:
 - NATIVE BROADLEAVED WOODLAND & SCRUB (W1-17/20-23)
 - NEUTRAL GRASSLANDS (MG1-5/8-13)
- NVC SURVEY RESULTS 2018:
 - NATIVE BROADLEAVED WOODLAND & SCRUB (W1-17/20-23)
- NVC SURVEY RESULTS 2017:
 - NEUTRAL GRASSLANDS (MG1-5/8-13)
- 2016 SURVEY RESULTS - INCONCLUSIVE

Notes / Nodiadau

This drawing is limited to paper scale. It does not show any other information or details of the measurement and should not be used for any other purpose.

The OS OpenStreetMap (OSM) data has been checked against the OS 1:10,000 Scale Master Mapping and Details and will be corrected where necessary.

For further information please see the Planning Document 14.

Only features mentioned in the Environmental Statement are shown on this plan.

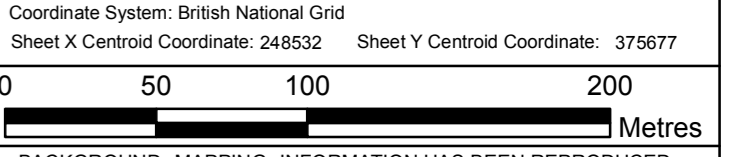
The Phase 1 habitat code (e.g. A1.1) is an abbreviation of the Joint Nature Conservation Committee's nomenclature.

Feature Selection Criteria:

Phase 1 Habitat Survey was undertaken from 2016 to 2017 and 2018. The data is shown on this plan as a combination of the 2016/17 and 2017/18 data. The 2018 data is shown on this plan as a combination of the 2018 survey data and the 2017/18 data. The 2018 data is shown on this plan as a combination of the 2018 survey data and the 2017/18 data.

Notes:

- Open and other sites - Field signs identified for other and water side or subsidence adjacent within the Order limits plus 20m buffer from existing boundaries.



BACKGROUND MAPPING INFORMATION HAS BEEN REPRODUCED FROM THE ORDNANCE SURVEY MAP BY PERMISSION OF ORDNANCE SURVEY ON BEHALF OF THE CONTROLLER OF HER MAJESTY'S STATIONERY OFFICE. © CROWN COPYRIGHT ORDNANCE SURVEY, NATIONAL GRID ELECTRICITY - 100024241, NATIONAL GRID GAS - 100024886.

Issue / Cyhoeddiad	Date / Dyddiad	Remarks / Sylwadau	Drawn / Tynwyd	Checked / Gwirwyd	Approved / Cymerwyd
A		FOR DCO SUBMISSION	JF	KG	GDS

Title / Teitl

THE NATIONAL GRID
(NORTH WALES CONNECTION PROJECT) ORDER
HABITATS OF PROTECTED SPECIES, IMPORTANT HABITATS OR OTHER DIVERSITY FEATURES PLAN
REGULATION 5(2)(I)(ii)
SECTION D OPTION B, SHEET 3 OF 4
ISLE OF ANGLESEY COUNTY COUNCIL

GORCHYMYN NATIONAL GRID
(PROSIECT CYSYLLTIAD GOGLEDD CYMRU)
CYNLLUN CYNEFINOEDD RHYWOGAETHAU GWARCHODEDIG, CYNEFIONOEDD PWYSIG NEU NODWEDDION AMRYWIAETH ERAILL
RHEOLIAD 5(2)(I)(ii)
ADRAN D OPSIWN B, DALEN 3 O 4
CYNGOR SIR YNYS MÔN

nationalgrid

Application Number / Rhif y Cais: EN020015

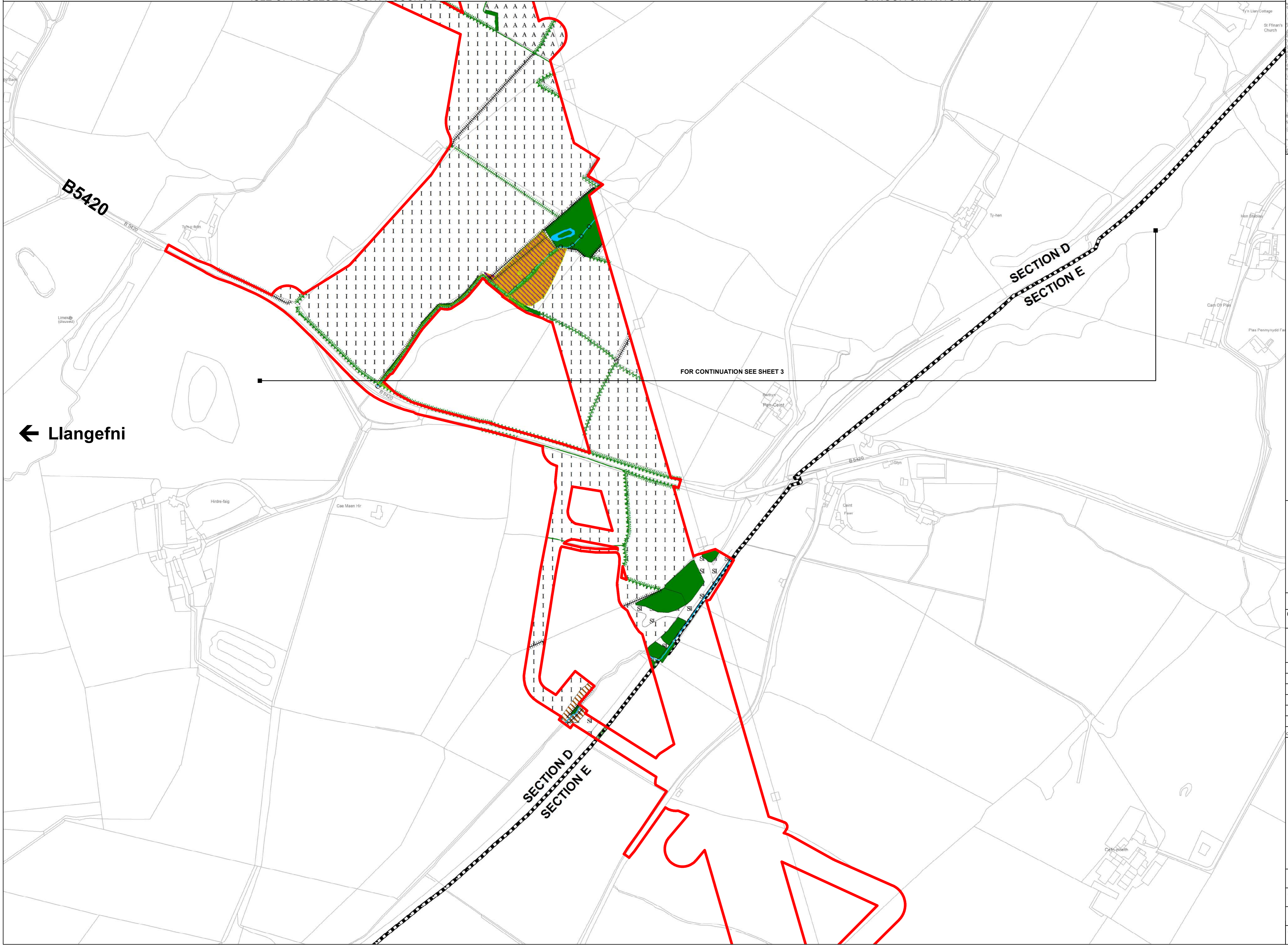
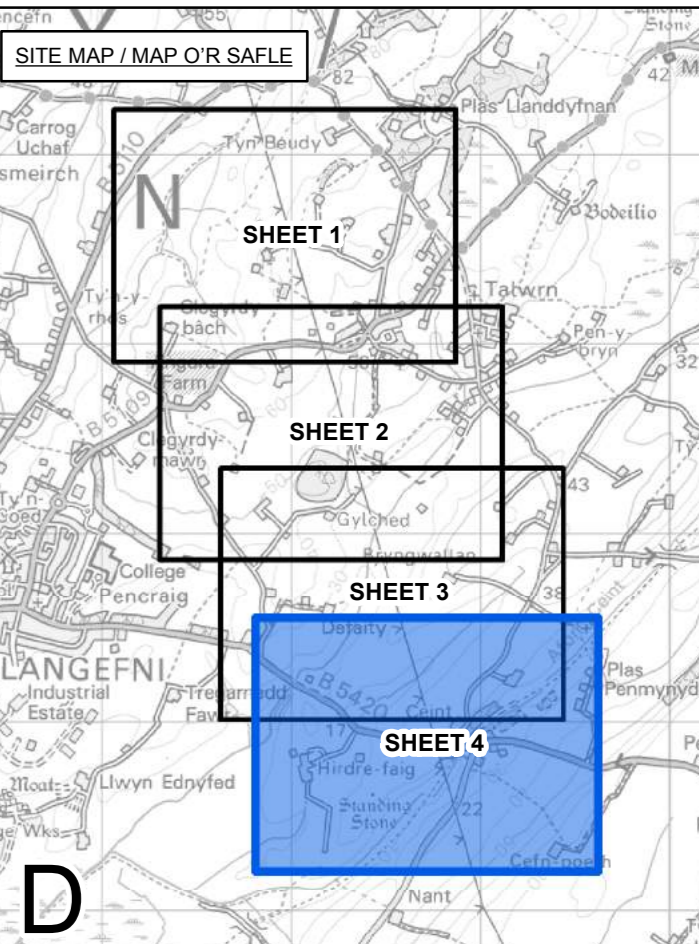
National Grid Drawing Reference / Cyfeirnod Llundain National Grid: DCO_D/PS/03_B

Scale / Graddfa	Sheet Size / Maint y Ddalen	Sheet / Dalen	Issue / Cyhoeddiad
1:2,500	A1	SHEET 3 OF 4	A



THE NATIONAL GRID
(NORTH WALES CONNECTION PROJECT) ORDER
HABITATS OF PROTECTED SPECIES, IMPORTANT HABITATS OR OTHER DIVERSITY FEATURES PLAN
REGULATION 5(2)(I)(ii)
SECTION D OPTION B, SHEET 4 OF 4
ISLE OF ANGLESEY COUNTY COUNCIL

GORCHYMYN NATIONAL GRID
(PROSIECT CYSYLLTIAD GOGLEDD CYMRU)
CYNLLUN CYNEFINOEDD RHYWOGAETHAU GWARCHODEDIG, CYNEFIONOEDD PWYSIG NEU NODWEDDION AMRYWIAETH ERAILL
RHEOLIAD 5(2)(I)(ii)
ADRAN D OPSIWN B, DALEN 4 O 4
CYNGOR SIR YNYS MÔN



FOR CONTINUATION SEE SHEET 3

← Llangefni

Legend / Allwedd

- LOCAL AUTHORITY BOUNDARY
- ORDER LIMITS
- SECTION BOUNDARY
- PHASE 1 HABITATS - LINES:
 - A2.2 - SCRUB - SCATTERED
 - G2 - RUNNING WATER
 - G2.3 - RUNNING WATER - OLIGOTROPHIC
 - J2.1.1 - INTACT HEDGE - NATIVE SPECIES-RICH
 - J2.1.2 - INTACT HEDGE - SPECIES-POOR
 - J2.2.1 - DEFUNCT HEDGE - NATIVE SPECIES-RICH
 - J2.3.1 - HEDGE WITH TREES - NATIVE SPECIES-RICH
 - J2.3.2 - HEDGE WITH TREES - SPECIES-POOR
 - J2.4 - FENCE
 - J2.5 - WALL
- PHASE 1 HABITATS - POLYGONS:
 - A1.1.1 - BROADLEAVED WOODLAND - SEMI-NATURAL
 - A2.1 - SCRUB - DENSE/CONTINUOUS
 - B4 - IMPROVED GRASSLAND
 - B5 - MARSH/MARSHY GRASSLAND
 - B6 - POOR SEMI-IMPROVED GRASSLAND
 - C3.1 - OTHER TALL HERB AND FERN - RUDERAL
 - F1 - SWAMP
 - G1 - STANDING WATER
 - J1.1 - CULTIVATED/DISTURBED LAND - ARABLE
- NVC SURVEY RESULTS 2017 - RELIEVE LOCATIONS AND PLANT COMMUNITIES
 - NEUTRAL GRASSLANDS (MG1-5/8-13)
 - NEUTRAL GRASSLANDS (MG1-5/8-13)

Notes / Nodiadau

This drawing is intended to provide a visual representation of the proposed project and does not constitute a guarantee of the accuracy of the information contained herein. The Ordnance Survey (OS) data has been checked against the OS 1:10,000 Scale Vector Mapping and is correct as of the date of the survey.

The OS data is the property of the Ordnance Survey and is used under license. The OS data is the property of the Ordnance Survey and is used under license.

The Phase 1 habitat code (e.g. A1.1.1) is an abbreviation of the Joint Nature Conservation Committee (JNCC) habitat code.

Feature Selection Criteria:

Phase 1 habitat boundaries are shown in red and other Phase 1 habitat boundaries are shown in black. Phase 1 habitat boundaries are shown in red and other Phase 1 habitat boundaries are shown in black.

Other features shown in this drawing are shown in black.

Other features shown in this drawing are shown in black.

Coordinate System: British National Grid
Sheet X Centroid Coordinate: 248716 Sheet Y Centroid Coordinate: 374880

0 50 100 200 Metres

BACKGROUND MAPPING INFORMATION HAS BEEN REPRODUCED FROM THE ORDNANCE SURVEY MAP BY PERMISSION OF ORDNANCE SURVEY ON BEHALF OF THE CONTROLLER OF HER MAJESTY'S STATIONERY OFFICE. © CROWN COPYRIGHT ORDNANCE SURVEY, NATIONAL GRID ELECTRICITY - 100024241, NATIONAL GRID GAS - 100024886.

Issue / Cyhoeddiad	Date / Dyddiad	Remarks / Sylwadau	Drawn / Tynwyd	Checked / Gwirwyd	Approved / Cymerwyd
A		FOR DCO SUBMISSION	JF	KG	GDS

Title / Teitl

THE NATIONAL GRID
(NORTH WALES CONNECTION PROJECT) ORDER
HABITATS OF PROTECTED SPECIES, IMPORTANT HABITATS OR OTHER DIVERSITY FEATURES PLAN
REGULATION 5(2)(I)(ii)
SECTION D OPTION B, SHEET 4 OF 4
ISLE OF ANGLESEY COUNTY COUNCIL

GORCHYMYN NATIONAL GRID
(PROSIECT CYSYLLTIAD GOGLEDD CYMRU)
CYNLLUN CYNEFINOEDD RHYWOGAETHAU GWARCHODEDIG, CYNEFIONOEDD PWYSIG NEU NODWEDDION AMRYWIAETH ERAILL
RHEOLIAD 5(2)(I)(ii)
ADRAN D OPSIWN B, DALEN 4 O 4
CYNGOR SIR YNYS MÔN

nationalgrid

Application Number / Rhif y Cais: EN020015

National Grid Drawing Reference / Cyfeirnod Llundain National Grid: DCO_D/PS/PS/04_B

Scale / Graddfa	Sheet Size / Maint y Ddalen	Sheet / Dalen	Issue / Cyhoeddiad
1:2,500	A1	SHEET 4 OF 4	A


DOCUMENT 4.8.E

Habitats of Protected Species,
Important Habitats or Other Diversity Features Plans

Section E – Ceint to the Afon Braint

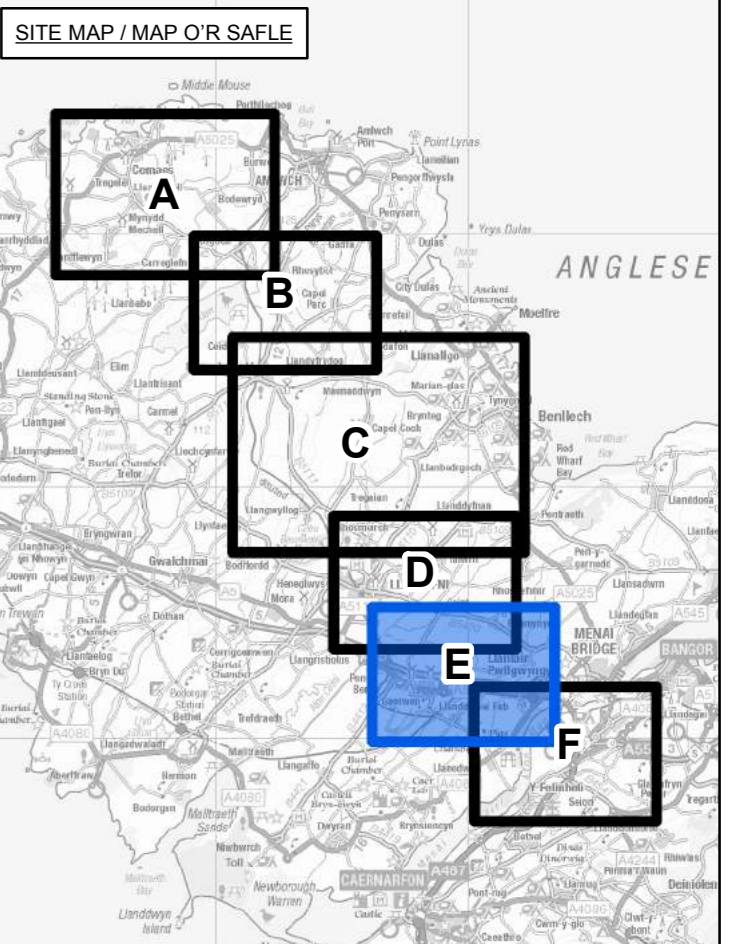
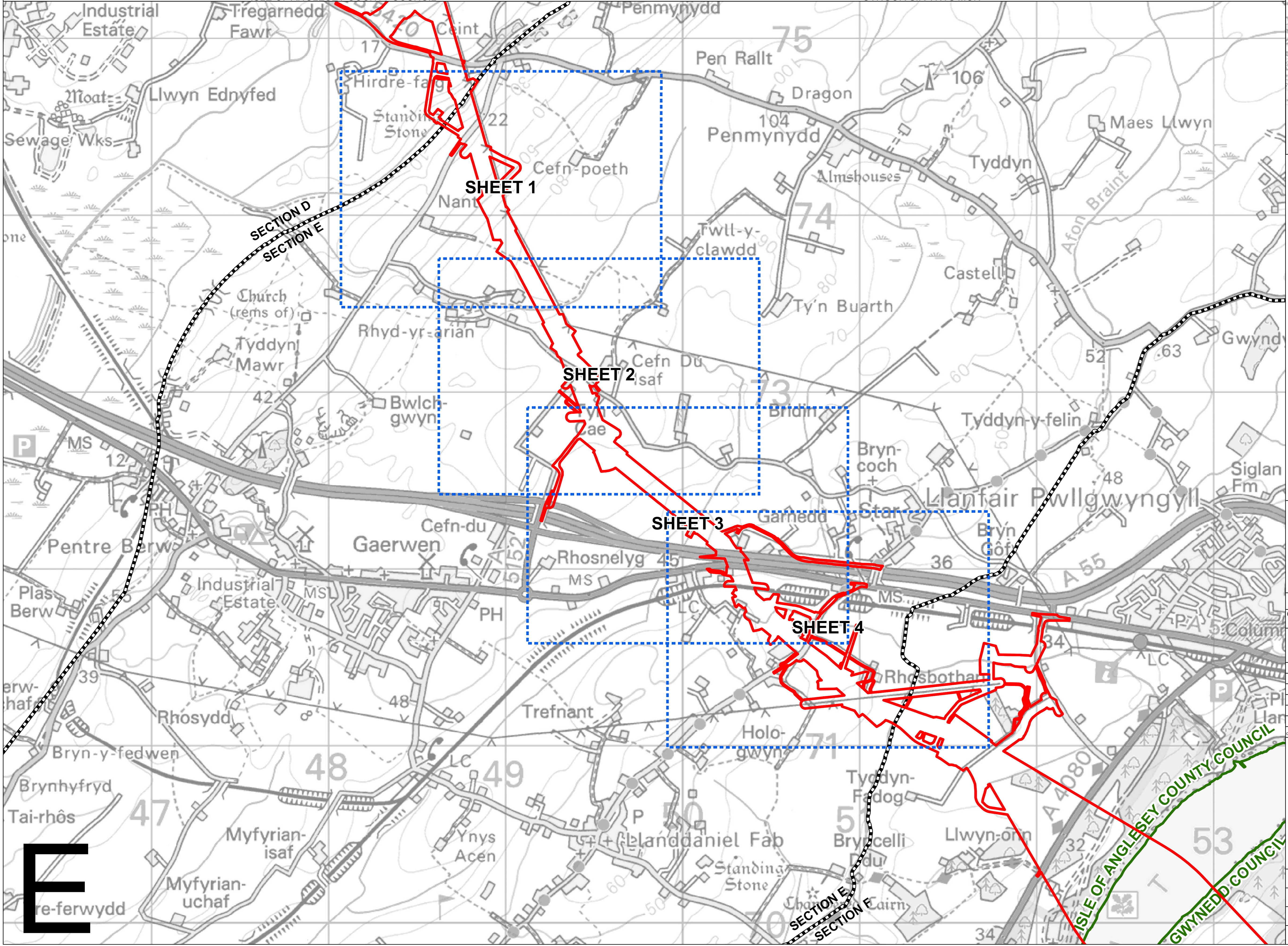
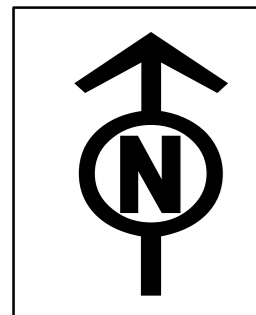
National Grid (North Wales Connection Project)

*Regulation 5(2)(l)(iii) of the Infrastructure Planning
(Applications: Prescribed Forms and Procedure) Regulations 2009*



ISLE OF ANGLESEY COUNTY COUNCIL

CYNGOR SIR YNYS MÔN



Legend / Allwedd

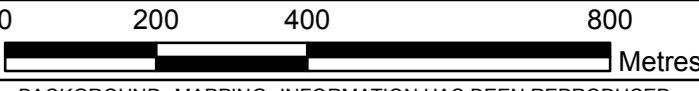
- LOCAL AUTHORITY BOUNDARY
- ORDER LIMITS
- SECTION BOUNDARY
- SHEET INDEX

Notes / Nodiadau

This drawing is scaled at paper size A1, therefore any prints taken at smaller sizes will affect accuracy of the measurement units and should not be scaled against.

The OS Boundary Line (Local Authority Boundary) data has been mapped against the OS 1:10,000 Scale Raster mapping and therefore will not be accurate when displayed at a different scale.

Coordinate System: British National Grid
 Sheet X Centroid Coordinate: 249785 Sheet Y Centroid Coordinate: 372543



BACKGROUND MAPPING INFORMATION HAS BEEN REPRODUCED FROM THE ORDNANCE SURVEY MAP BY PERMISSION OF ORDNANCE SURVEY ON BEHALF OF THE CONTROLLER OF HER MAJESTY'S STATIONERY OFFICE. © CROWN COPYRIGHT ORDNANCE SURVEY, NATIONAL GRID ELECTRICITY - 100024241. NATIONAL GRID GAS - 100024886.

Issue / Cyhoeddiad	Date / Dyddiad	Remarks / Sylweddau	Drawn / Tynnydd	Checked / Gwiriwydd	Approved / Cymerwydd

Title / Tittl

THE NATIONAL GRID (NORTH WALES CONNECTION PROJECT) ORDER
 HABITATS OF PROTECTED SPECIES, IMPORTANT HABITATS OR OTHER DIVERSITY FEATURES KEY PLAN
 REGULATION 5(2)(I)(ii)
 SECTION E
 ISLE OF ANGLESEY COUNTY COUNCIL

GORCHYMYN NATIONAL GRID (PROSIECT CYSYLLTIAD GOGLEDD CYMRU)
 PRIF GYNLLUN CYNEFINOEDD RHYWOGAETHAU GWARCHODEDIG,
 CYNEFIONOEDD PWYSIG NEU NODWEDDION AMRYWIAETH ERAILL
 RHEOLIAD 5(2)(I)(ii)
 ADRAN E
 CYNGOR SIR YNYS MÔN




Application Number / Rhif y Cas: EN20015

National Grid Drawing Reference / Cyfeirnod Llundain National Grid: DCO_E/PS/KP/01

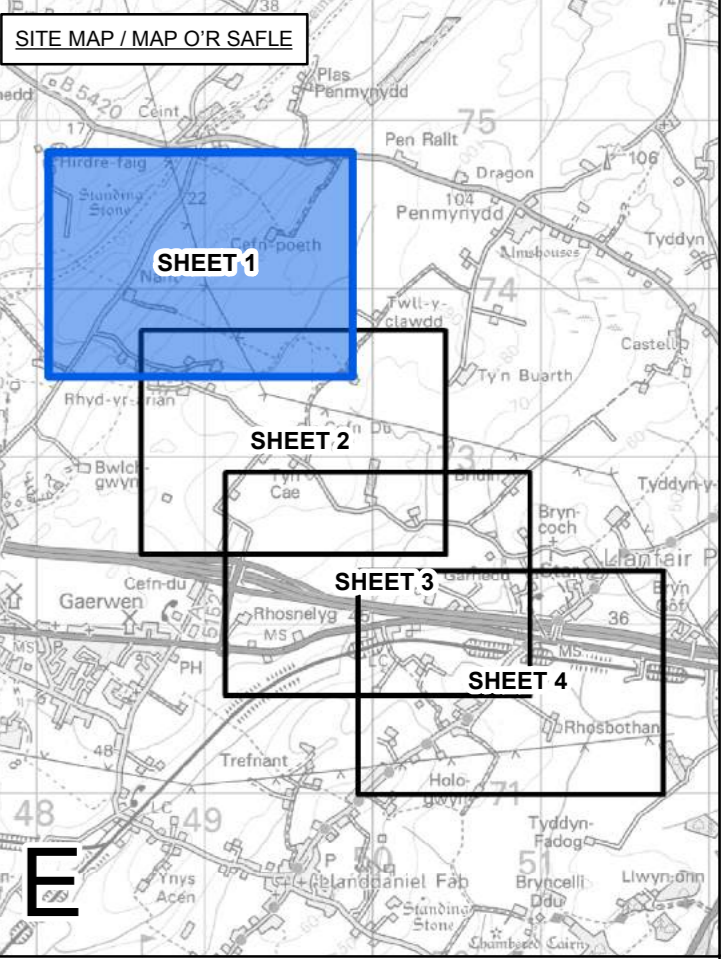
Scale / Graddfa	Sheet Size / Mân y Ddiagram	Sheet / Ddiagram	Issue / Cyhoeddiad
1:10,000	A1	SHEET 1 OF 1	A



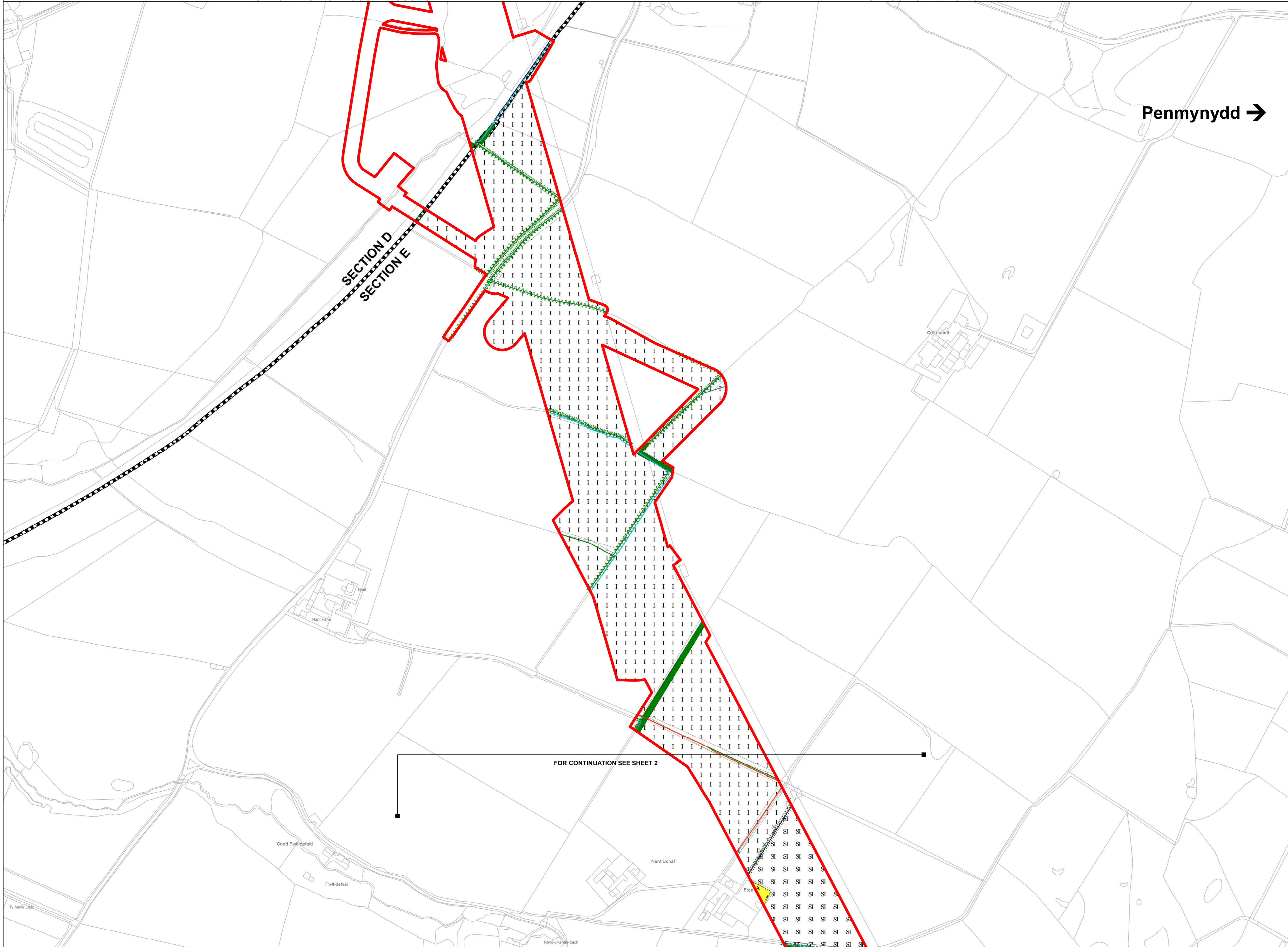


THE NATIONAL GRID
(NORTH WALES CONNECTION PROJECT) ORDER
HABITATS OF PROTECTED SPECIES, IMPORTANT HABITATS OR OTHER DIVERSITY FEATURES PLAN
REGULATION 5(2)(I)(ii)
SECTION E, SHEET 1 OF 4
ISLE OF ANGLESEY COUNTY COUNCIL

GORCHYMYN NATIONAL GRID
(PROSIECT CYSYLLTIAD GOGLEDD CYMRU)
CYNLLUN CYNEFINOEDD RHYWOGAETHAU GWARCHODEDIG, CYNEFIONOEDD PWYSIG NEU NODWEDDION AMRYWIAETH ERAILL
RHEOLIAD 5(2)(I)(ii)
ADRAN E, DALEN 1 O 4
CYNGOR SIR YNYS MÔN



Penmynydd →



Legend / Allwedd

- LOCAL AUTHORITY BOUNDARY
- ORDER LIMITS
- SECTION BOUNDARY
- PHASE 1 HABITATS - POINTS:
 - A2.2 - SCRUB - SCATTERED
- PHASE 1 HABITATS - LINES:
 - A2.2 - SCRUB - SCATTERED
 - G2 - RUNNING WATER
 - G2.2 - RUNNING WATER - MESOTROPHIC
 - J2.1.1 - INTACT HEDGE - NATIVE SPECIES-RICH
 - J2.1.2 - INTACT HEDGE - SPECIES-POOR
 - J2.2.2 - DEFUNCT HEDGE - SPECIES-POOR
 - J2.3.1 - HEDGE WITH TREES - NATIVE SPECIES-RICH
 - J2.3.2 - HEDGE WITH TREES - SPECIES-POOR
 - J2.4 - FENCE
 - J2.5 - WALL
- PHASE 1 HABITATS - POLYGONS:
 - A1.1.1 - BROADLEAVED WOODLAND - SEMI-NATURAL
 - B4 - IMPROVED GRASSLAND
 - B6 - POOR SEMI-IMPROVED GRASSLAND
 - J1.2 - CULTIVATED/DISTURBED LAND - AMENITY GRASSLAND
 - 2016 SURVEY RESULTS - INCONCLUSIVE

Notes / Nodiadau

This drawing is issued in paper and on a CD-ROM. Any printed version of smaller size will affect readability of the measurement data and should not be used as a reference.

The OS (Ordnance Survey) data has been mapped against the OS 1:10,000 Scale Vector Mapping and therefore will not be accurate when displayed on a different scale.

For further information please see Plans Database Document 01.14.

Only features measured in this Government of Wales project are shown on this plan.

The Phase 1 habitat code (e.g. A1.1.1) are references to the Joint Nature Conservation Committee Handbook.

Feature Selection Criteria:

Phase 1 Habitat Features were identified from 2016 to 2018 and within the Order Limits plus 250m buffer in accordance with the detailed methodology published from the 2016 National Conservation Code (NCC, 2015). Areas that could not be included during the field survey were identified and mapped using a combination of aerial photography and previous Computer Controlled Plans from the National Heritage Wales Phase 1 Habitat Mapping.

Order Limits Buffer: Points that are located within the Order Limits plus 250m buffer where 100% presence has been confirmed either through aDNA sampling or field survey methods.

Notes: Features within the Order Limits plus 250m buffer are indicated within the Order Limits plus 250m buffer.

Obstacles and other risks - Field signs identified for other and water side on roads/corridors adjacent within the Order Limits plus 250m buffer from crossing points.

Coordinate System: British National Grid
Sheet X Centroid Coordinate: 248975 Sheet Y Centroid Coordinate: 374146

0 50 100 200 Metres

BACKGROUND MAPPING INFORMATION HAS BEEN REPRODUCED FROM THE ORDNANCE SURVEY MAP BY PERMISSION OF ORDNANCE SURVEY ON BEHALF OF THE CONTROLLER OF HER MAJESTY'S STATIONERY OFFICE. © CROWN COPYRIGHT ORDNANCE SURVEY, NATIONAL GRID ELECTRICITY - 100024241, NATIONAL GRID GAS - 100024886.

A	FOR DCO SUBMISSION	JF	KG	GDS	
Issue / Cychwedd	Date / Dyddiad	Remarks / Sylwadau	Drawn / Tynnwyd	Checked / Gwirwyd	Approved / Cymerwyd

Title / Teitl

THE NATIONAL GRID
(NORTH WALES CONNECTION PROJECT) ORDER
HABITATS OF PROTECTED SPECIES, IMPORTANT HABITATS OR OTHER DIVERSITY FEATURES PLAN
REGULATION 5(2)(I)(ii)
SECTION E, SHEET 1 OF 4
ISLE OF ANGLESEY COUNTY COUNCIL

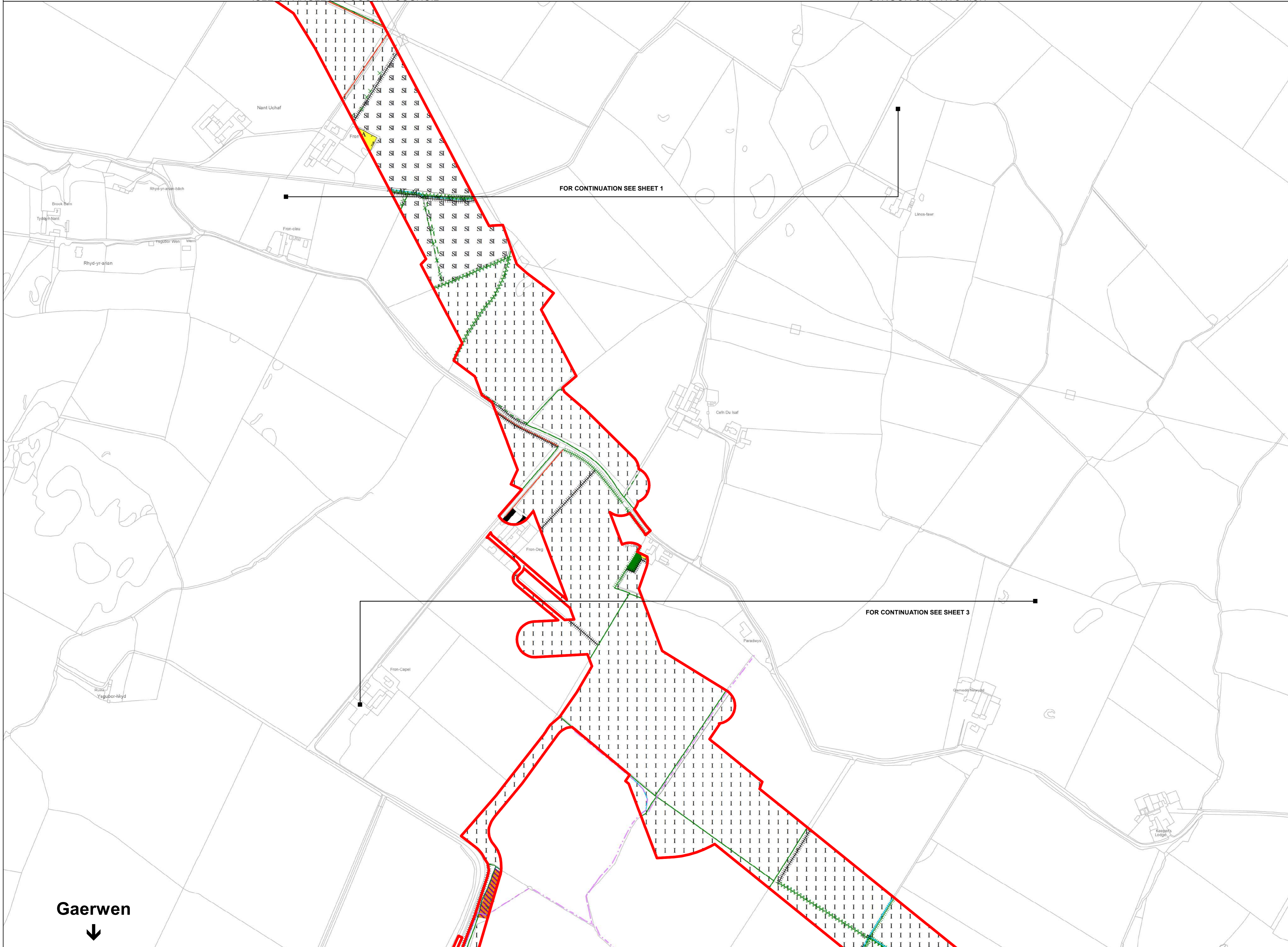
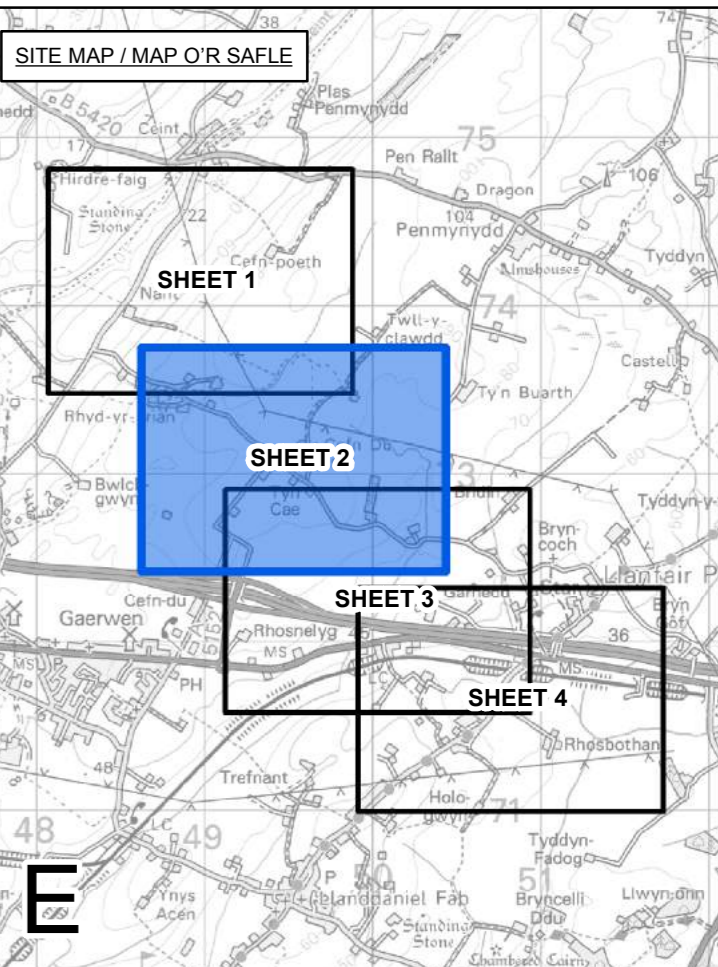

GORCHYMYN NATIONAL GRID
(PROSIECT CYSYLLTIAD GOGLEDD CYMRU)
CYNLLUN CYNEFINOEDD RHYWOGAETHAU GWARCHODEDIG, CYNEFIONOEDD PWYSIG NEU NODWEDDION AMRYWIAETH ERAILL
RHEOLIAD 5(2)(I)(ii)
ADRAN E, DALEN 1 O 4
CYNGOR SIR YNYS MÔN

nationalgrid

Application Number / Rhif y Cais: EN020015

National Grid Drawing Reference / Cyfeirnod Luniad National Grid: DCO_E/PS/PS/01

Scale / Graddfa: 1:2,500 Sheet Size / Maint y Ddalen: A1 Sheet / Dalen: SHEET 1 OF 4 Issue / Cychwedd: A



FOR CONTINUATION SEE SHEET 1

FOR CONTINUATION SEE SHEET 3

- Legend / Allwedd**
- LOCAL AUTHORITY BOUNDARY
 - ORDER LIMITS
 - SECTION BOUNDARY
 - WATER VOLE POTENTIALLY PRESENT WITHIN WATERCOURSE
 - PHASE 1 HABITATS - POINTS:
 - X A2.2 - SCRUB - SCATTERED
 - PHASE 1 HABITATS - LINES:
 - XXX A2.2 - SCRUB - SCATTERED
 - G2 - RUNNING WATER
 - E-E G2.1 - RUNNING WATER - EUTROPHIC
 - M-M G2.2 - RUNNING WATER - MESOTROPHIC
 - W-W J2.1.1 - INTACT HEDGE - NATIVE SPECIES-RICH
 - W-W J2.1.2 - INTACT HEDGE - SPECIES-POOR
 - - J2.2.2 - DEFUNCT HEDGE - SPECIES-POOR
 - W-W J2.3.1 - HEDGE WITH TREES - NATIVE SPECIES-RICH
 - W-W J2.3.2 - HEDGE WITH TREES - SPECIES-POOR
 - ||||| J2.4 - FENCE
 - ||||| J2.5 - WALL
 - PHASE 1 HABITATS - POLYGONS:
 - A1.1.1 - BROADLEAVED WOODLAND - SEMI-NATURAL
 - B4 - IMPROVED GRASSLAND
 - B5 - MARSH/MARSHY GRASSLAND
 - B6 - POOR SEMI-IMPROVED GRASSLAND
 - J1.2 - CULTIVATED/DISTURBED LAND - AMENITY GRASSLAND
 - J3.6 - BUILDINGS
 - 2016 SURVEY RESULTS - INCONCLUSIVE

Notes / Nodiadau

This drawing is issued in paper scale 1:1. Dimensions are given unless otherwise stated and shall not be used for construction purposes.

The OS (Ordnance Survey) data has been mapped against the OS 1:10,000 Scale Master Mapping and Details and will be accurate when displayed at a different scale.

For further information please see Plans Database Document 1.4.

Only features mentioned in the Environment (Management) section of the plan.

The Phase 1 habitat code (e.g. A1.1.1) are references out of the Joint Nature Conservation Committee Handbook.

Feature Selection Criteria:

Phase 1 Habitat Boundaries are established from 2016 to 2018 aerial and other data. Order Limits are 10m wide and established with the nearest Ordnance Survey data from the 2016 National Census Vector (NCV) 2015. Areas that could not be included during the field survey are identified and mapped using a combination of aerial photography and previous Ordnance Survey data from other National Grid Vector Files Phase 1 Habitat Mapping.

Order Limits: Points that are located within the Order Limits plus 200m buffer where 100% survey has been confirmed either through aLiM, mapping or field survey methods.

Notes: Trees with a circumference of 100mm or more are included unless they have a 100m buffer.

Obstacles and other notes - Field signs identified for other and water side or other locations adjacent within the Order Limits plus 200m buffer from existing boundaries.

Coordinate System: British National Grid
Sheet X Centroid Coordinate: 249528 Sheet Y Centroid Coordinate: 373088

BACKGROUND MAPPING INFORMATION HAS BEEN REPRODUCED FROM THE ORDNANCE SURVEY MAP BY PERMISSION OF ORDNANCE SURVEY ON BEHALF OF THE CONTROLLER OF HER MAJESTY'S STATIONERY OFFICE. © CROWN COPYRIGHT ORDNANCE SURVEY, NATIONAL GRID ELECTRICITY - 100024241, NATIONAL GRID GAS - 100024886.

Issue / Cyhoeddiad	Date / Dyddiad	Remarks / Sylwadau	Drawn / Tynwyd	Checked / Gwirwyd	Approved / Cymmerwyd
A		FOR DCO SUBMISSION	JF	KG	GDS

Title / Teitl

THE NATIONAL GRID
(NORTH WALES CONNECTION PROJECT) ORDER
HABITATS OF PROTECTED SPECIES, IMPORTANT HABITATS OR OTHER DIVERSITY FEATURES PLAN
REGULATION 5(2)(I)(ii)
SECTION E, SHEET 2 OF 4
ISLE OF ANGLESEY COUNTY COUNCIL

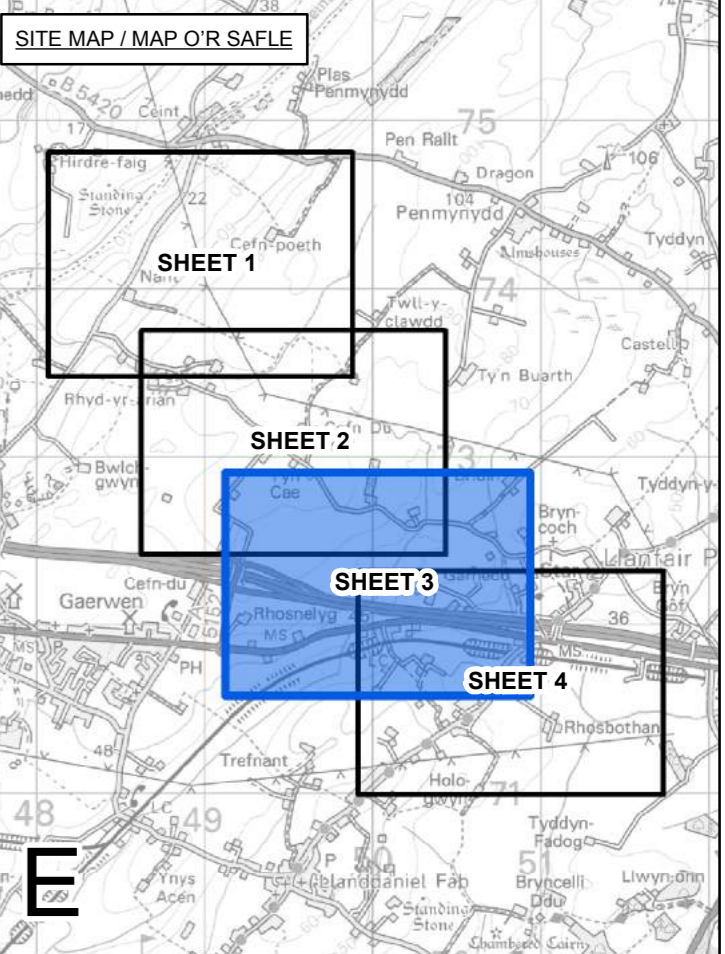
GORCHYMYN NATIONAL GRID
(PROSIECT CYSYLLTIAD GOGLEDD CYMRU)
CYNLLUN CYNEFINOEDD RHYWOGAETHAU GWARCHODEDIG, CYNEFIONOEDD PWYSIG NEU NODWEDDION AMRYWIAETH ERAILL
RHEOLIAD 5(2)(I)(ii)
ADRAN E, DALEN 2 O 4
CYNGOR SIR YNYS MÔN

nationalgrid

Application Number / Rhif y Cais: EN020015
National Grid Drawing Reference / Cyfeirnod Llundiad National Grid: DCO_E/PS/PS/02

Scale / Graddfa: 1:2,500	Sheet Size / Mairt y Ddalen: A1	Sheet / Dalen: SHEET 2 OF 4	Issue / Cyhoeddiad: A
--------------------------	---------------------------------	-----------------------------	-----------------------

Gaerwen
↓



Legend / Allwedd

- LOCAL AUTHORITY BOUNDARY
- ORDER LIMITS
- SECTION BOUNDARY
- OTTER AND WATER VOLE SURVEY RESULTS
- POTENTIAL WATER VOLE BURROWS AND FEEDING STATION
- WATER VOLE POTENTIALLY PRESENT WITHIN WATERCOURSE
- OTTER PRESENT WITHIN WATERCOURSE
- PHASE 1 HABITATS - POINTS:
 - A2.2 - SCRUB - SCATTERED
- PHASE 1 HABITATS - LINES:
 - A2.2 - SCRUB - SCATTERED
 - G2 - RUNNING WATER
 - G2.1 - RUNNING WATER - EUTROPHIC
 - J2.1.1 - INTACT HEDGE - NATIVE SPECIES-RICH
 - J2.1.2 - INTACT HEDGE - SPECIES-POOR
 - J2.3.1 - HEDGE WITH TREES - NATIVE SPECIES-RICH
 - J2.3.2 - HEDGE WITH TREES - SPECIES-POOR
 - J2.4 - FENCE
 - J2.5 - WALL
 - J2.6 - DRY DITCH
 - J2.7 - BOUNDARY REMOVED
- PHASE 1 HABITATS - POLYGONS:
 - A1.1.1 - BROADLEAVED WOODLAND - SEMI-NATURAL
 - A1.1.2 - BROADLEAVED WOODLAND - PLANTATION
 - A2.1 - SCRUB - DENSE/CONTINUOUS
 - A2.2 - SCRUB - SCATTERED
 - B2.2 - NEUTRAL GRASSLAND - SEMI-IMPROVED
 - B4 - IMPROVED GRASSLAND
 - B5 - MARSH/MARSHY GRASSLAND
 - B6 - POOR SEMI-IMPROVED GRASSLAND
 - C3.1 - OTHER TALL HERB AND FERN - GRASSLAND
 - G1 - STANDING WATER
 - J1.2 - CULTIVATED/DISTURBED LAND - AMENITY GRASSLAND
 - J1.3 - CULTIVATED/DISTURBED LAND - EPHEMERAL/SHORT PERENNIAL
 - J3.6 - BUILDINGS
 - J4 - BARE GROUND
- NVC SURVEY RESULTS 2016
 - OTHER MIRES (M4-13/22-23/27-38)
 - 2016 SURVEY RESULTS - INCONCLUSIVE

Notes / Nodiadau

This drawing is intended to provide a visual representation of the results of the survey and does not constitute a guarantee of accuracy or a warranty of any kind. The data has been prepared using the OS 1:10,000 Scale Vector Mapping and therefore will be accurate when displayed at a different scale.

For further information please see the Project Information Document (PID).

Only features recorded in the NVC Survey Report are shown on this plan.

The Phase 1 Habitat Code (e.g. A1.1.1) is an abbreviation of the Joint Nature Conservation Committee nomenclature.


Feature Selection Criteria:

Phase 1 Habitat Features are those recorded in the NVC Survey Report and which are shown on this plan. Phase 1 Habitat Features are those recorded in the NVC Survey Report and which are shown on this plan. Phase 1 Habitat Features are those recorded in the NVC Survey Report and which are shown on this plan.

Other features recorded in the NVC Survey Report are shown on this plan.

Open and other sites - Field signs identified for other and water vole or water vole habitats are shown on this plan plus 20m buffer from existing boundaries.

Coordinate System: British National Grid
Sheet X Centroid Coordinate: 250029 Sheet Y Centroid Coordinate: 372246



BACKGROUND MAPPING INFORMATION HAS BEEN REPRODUCED FROM THE ORDNANCE SURVEY MAP BY PERMISSION OF ORDNANCE SURVEY ON BEHALF OF THE CONTROLLER OF HER MAJESTY'S STATIONERY OFFICE. © CROWN COPYRIGHT ORDNANCE SURVEY, NATIONAL GRID ELECTRICITY - 100024241, NATIONAL GRID GAS - 100024886.

Issue / Cyfnewid	Date / Dyddiad	Remarks / Sylweddau	Drawn / Tynnydd	Checked / Gwirysodd	Approved / Cymeriswydd
A		FOR DCO SUBMISSION	JF	KG	GDS

Title / Teitl

THE NATIONAL GRID
(NORTH WALES CONNECTION PROJECT) ORDER
HABITATS OF PROTECTED SPECIES, IMPORTANT HABITATS OR OTHER DIVERSITY FEATURES PLAN
REGULATION 5(2)(I)(ii)
SECTION E, SHEET 3 OF 4
ISLE OF ANGLESEY COUNTY COUNCIL

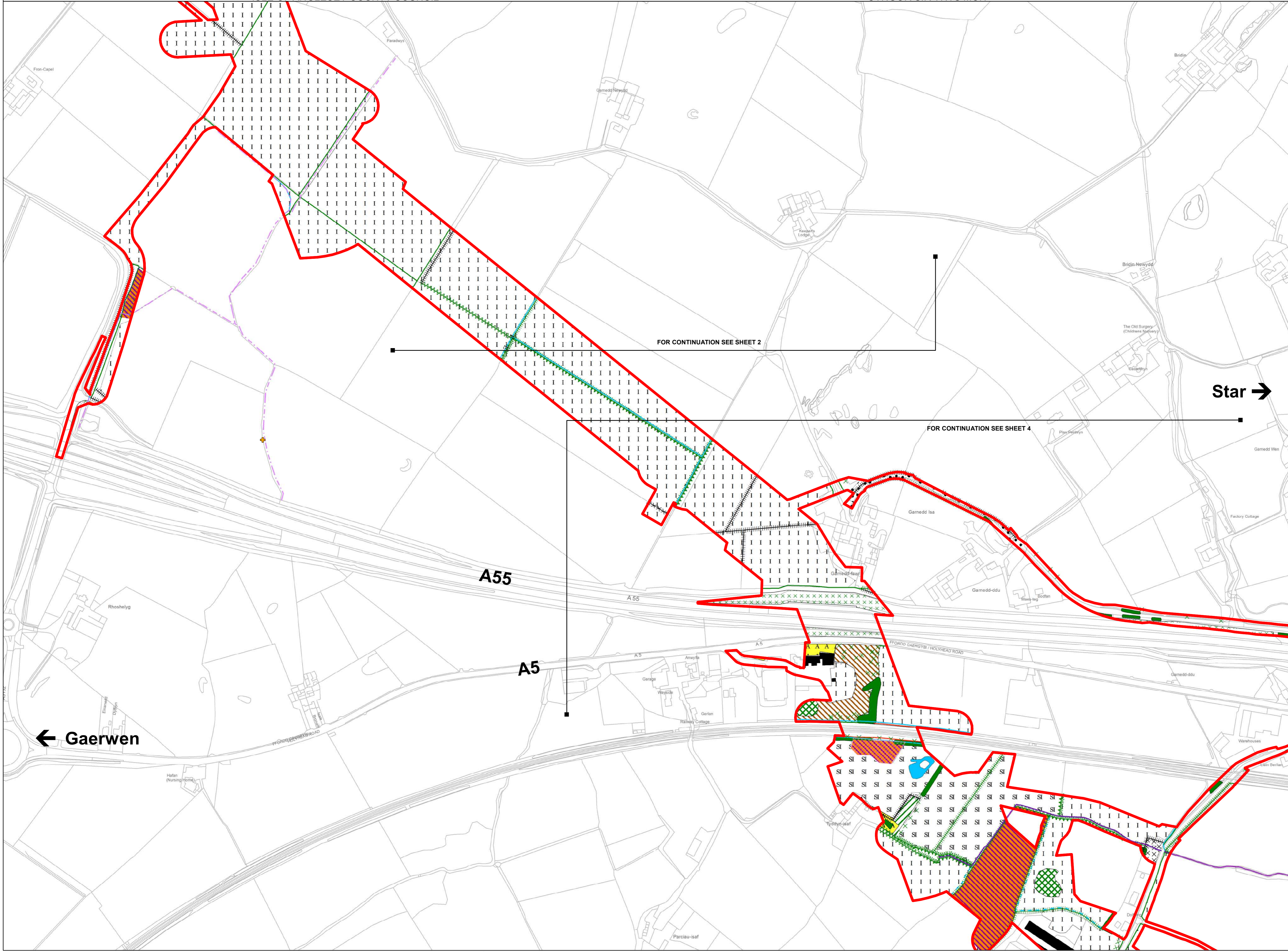
GORCHYMYN NATIONAL GRID
(PROSIECT CYSYLLTIAD GOGLEDD CYMRU)
CYNLLUN CYNEFINOEDD RHYWOGAETHAU GWARCHODEDIG, CYNEFIONOEDD PWYSIG NEU NODWEDDION AMRYWIAETH ERAILL
RHEOLIAD 5(2)(I)(ii)
ADRAN E, DALEN 3 O 4
CYNGOR SIR YNYS MÔN

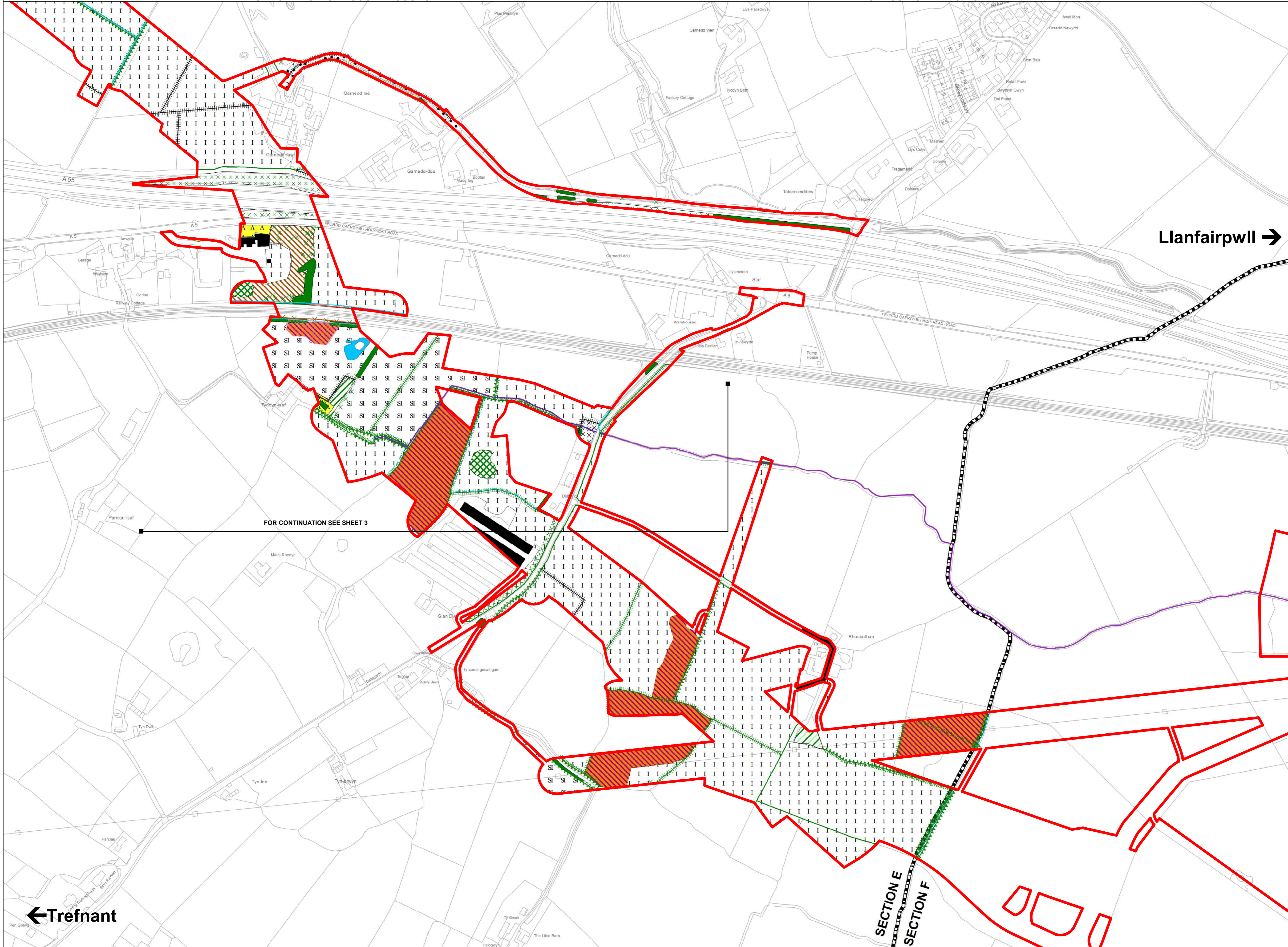
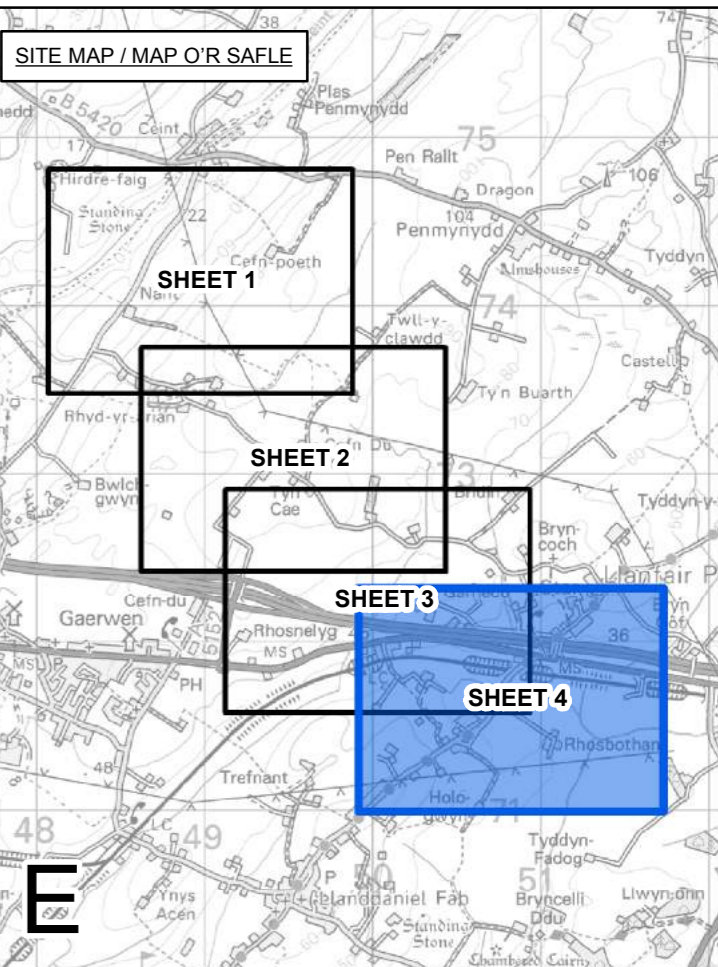


Application Number / Rhif y Cais: EN020015

National Grid Drawing Reference / Cyfeirnod Llundain National Grid: DCO_E/PS/PS/03

Scale / Graddfa	Sheet Size / Maint y Ddalen	Sheet / Dalen	Issue / Cyfnewid
1:2,500	A1	SHEET 3 OF 4	A





Llanfairpwll →

FOR CONTINUATION SEE SHEET 3

SECTION E
SECTION F

- Legend / Allwedd**
- LOCAL AUTHORITY BOUNDARY
 - ORDER LIMITS
 - SECTION BOUNDARY
 - OTTER PRESENT WITHIN WATERCOURSE
 - PHASE 1 HABITATS - POINTS:
 - A2.2 - SCRUB - SCATTERED
 - A2.2 - SCRUB - SCATTERED
 - G2 - RUNNING WATER
 - J2.1.1 - INTACT HEDGE - NATIVE SPECIES-RICH
 - J2.1.2 - INTACT HEDGE - SPECIES-POOR
 - J2.2.2 - DEFUNCT HEDGE - SPECIES-POOR
 - J2.3.1 - HEDGE WITH TREES - NATIVE SPECIES-RICH
 - J2.3.2 - HEDGE WITH TREES - SPECIES-POOR
 - J2.4 - FENCE
 - J2.5 - WALL
 - J2.6 - DRY DITCH
 - J2.7 - BOUNDARY REMOVED
 - PHASE 1 HABITATS - POLYGONS:
 - A1.1.1 - BROADLEAVED WOODLAND - SEMI-NATURAL
 - A1.1.2 - BROADLEAVED WOODLAND - PLANTATION
 - A1.3.1 - MIXED WOODLAND - SEMI-NATURAL
 - A1.3.2 - MIXED WOODLAND - PLANTATION
 - A2.1 - SCRUB - DENSE/CONTINUOUS
 - A2.2 - SCRUB - SCATTERED
 - B4 - IMPROVED GRASSLAND
 - B5 - MARSH/MARSHY GRASSLAND
 - B6 - POOR SEMI-IMPROVED GRASSLAND
 - C3.1 - OTHER TALL HERB AND FERN
 - G1 - STANDING WATER
 - J1.2 - CULTIVATED/DISTURBED LAND - AMENITY GRASSLAND
 - J1.3 - CULTIVATED/DISTURBED LAND - EPHEMERAL/SHORT PERENNIAL
 - J3.6 - BUILDINGS
 - J4 - BARE GROUND
 - NVC SURVEY RESULTS 2016
 - OTHER MIRES (M4-13/22-23/27-38)

Notes / Nodiadau

This drawing is issued in paper and is not a legal document. It is intended to provide information and does not constitute a contract. The Ordnance Survey (Great Britain) data has been reproduced with the permission of the Controller of Her Majesty's Stationery Office. © Crown Copyright Ordnance Survey. National Grid Electricity - 100024241. National Grid Gas - 100024886.

Coordinate System: British National Grid
Sheet X Centroid Coordinate: 250823 Sheet Y Centroid Coordinate: 371658

0 50 100 200 Metres

BACKGROUND MAPPING INFORMATION HAS BEEN REPRODUCED FROM THE ORDNANCE SURVEY MAP BY PERMISSION OF ORDNANCE SURVEY ON BEHALF OF THE CONTROLLER OF HER MAJESTY'S STATIONERY OFFICE. © CROWN COPYRIGHT ORDNANCE SURVEY. NATIONAL GRID ELECTRICITY - 100024241. NATIONAL GRID GAS - 100024886.

Issue / Cyhoeddiad	Date / Dyddiad	Remarks / Sylwadau	Drawn / Tynnydd	Checked / Gwirwydd	Approved / Cymmerwydd
A		FOR DCO SUBMISSION	JF	KG	GDS

Title / Teitl

THE NATIONAL GRID
(NORTH WALES CONNECTION PROJECT) ORDER
HABITATS OF PROTECTED SPECIES, IMPORTANT HABITATS OR OTHER DIVERSITY FEATURES PLAN
REGULATION 5(2)(I)(ii)
SECTION E, SHEET 4 OF 4
ISLE OF ANGLESEY COUNTY COUNCIL

GORCHYMYN NATIONAL GRID
(PROSIECT CYSYLLTIAD GOGLEDD CYMRU)
CYNLLUN CYNEFINOEDD RHYWOGAETHAU GWARCHODEDIG, CYNEFINOEDD PWYSIG NEU NODWEDDION AMRYWIAETH ERAILL
RHEOLIAD 5(2)(I)(ii)
ADRAN E, DALEN 4 O 4
CYNGOR SIR YNYS MÔN



Application Number / Rhif y Cais: EN020015

Scale / Graddfa	Sheet Size / Maint y Ddalen	Sheet / Dalen	Issue / Cyhoeddiad
1:2,500	A1	SHEET 4 OF 4	A

←Trefnant


DOCUMENT 4.8.F

Habitats of Protected Species,
Important Habitats or Other Diversity Features Plans

Section F – Afon Braint to Pentir

National Grid (North Wales Connection Project)

*Regulation 5(2)(l)(iii) of the Infrastructure Planning
(Applications: Prescribed Forms and Procedure) Regulations 2009*

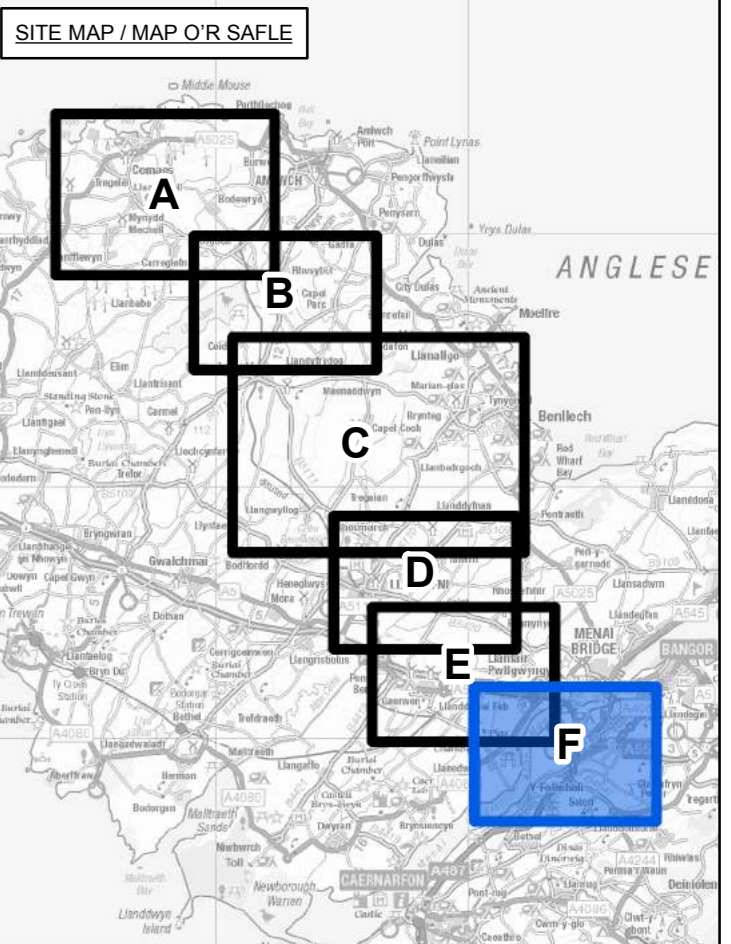
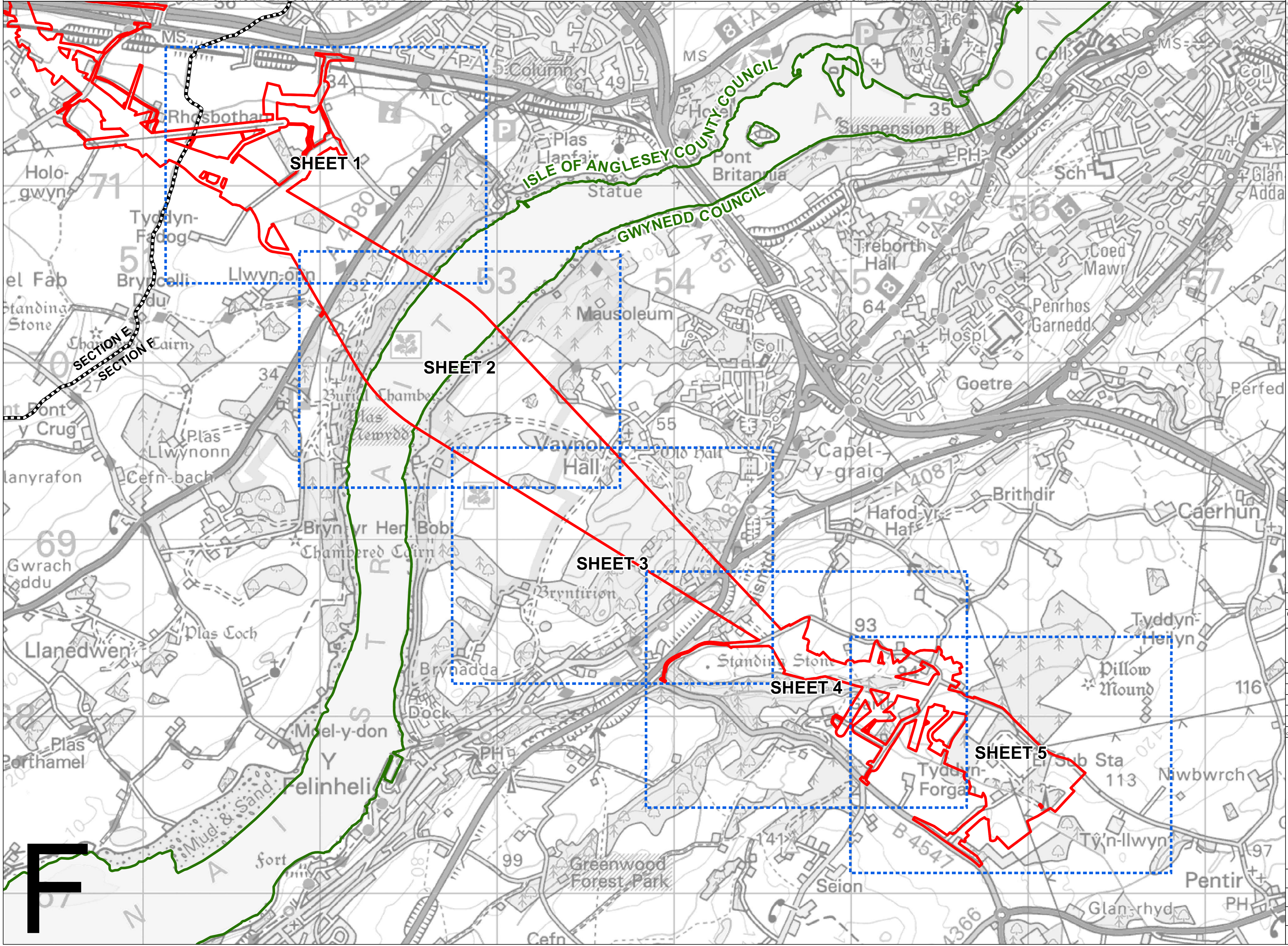
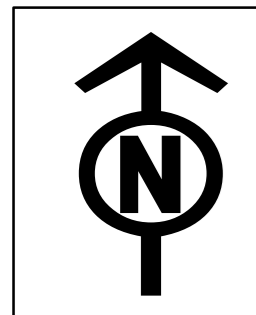


THE NATIONAL GRID (NORTH WALES CONNECTION PROJECT) ORDER
HABITATS OF PROTECTED SPECIES, IMPORTANT
HABITATS OR OTHER DIVERSITY FEATURES KEY PLAN
REGULATION 5(2)(I)(ii)
SECTION F

GORCHYMYN NATIONAL GRID (PROSIECT CYSYLLTIAD GOGLEDD CYMRU)
PRIF GYNLLUN CYNEFINOEDD RHYWOGAETHAU GWARCHODEDIG,
CYNEFIONOEDD PWYSIG NEU NODWEDDION AMRYWIAETH ERAILL
RHEOLIAD 5(2)(I)(ii)
ADRAN F

ISLE OF ANGLESEY COUNTY COUNCIL AND GWYNEDD COUNCIL

CYNGOR SIR YNYS MÔN A CHYNGOR GWYNEDD



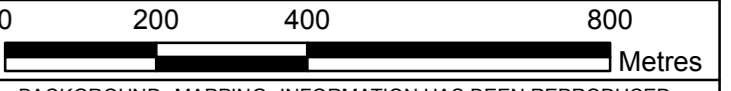
Legend / Allwedd

- LOCAL AUTHORITY BOUNDARY
- ORDER LIMITS
- SECTION BOUNDARY
- SHEET INDEX

Notes / Nodiadau

This drawing is scaled at paper size A1, therefore any prints taken at smaller sizes will affect accuracy of the measurement units and should not be scaled against.
The OS Boundary Line (Local Authority Boundary) data has been mapped against the OS 1:10,000 Scale Raster mapping and therefore will not be accurate when displayed at a different scale.

Coordinate System: British National Grid
Sheet X Centroid Coordinate: 253833 Sheet Y Centroid Coordinate: 369177



BACKGROUND MAPPING INFORMATION HAS BEEN REPRODUCED FROM THE ORDNANCE SURVEY MAP BY PERMISSION OF ORDNANCE SURVEY ON BEHALF OF THE CONTROLLER OF HER MAJESTY'S STATIONERY OFFICE. © CROWN COPYRIGHT ORDNANCE SURVEY, NATIONAL GRID ELECTRICITY - 100024241. NATIONAL GRID GAS - 100024886.

Issue / Cyhoeddiad	Date / Dyddiad	Remarks / Sylweddau	Drawn / Tynnydd	Checked / Gwirwydd	Approved / Cymmerwydd

Title / Teitl
THE NATIONAL GRID (NORTH WALES CONNECTION PROJECT) ORDER
HABITATS OF PROTECTED SPECIES, IMPORTANT HABITATS OR OTHER DIVERSITY FEATURES KEY PLAN
REGULATION 5(2)(I)(ii)
SECTION F
ISLE OF ANGLESEY COUNTY COUNCIL AND GWYNEDD COUNCIL
GORCHYMYN NATIONAL GRID (PROSIECT CYSYLLTIAD GOGLEDD CYMRU)
PRIF GYNLLUN CYNEFINOEDD RHYWOGAETHAU GWARCHODEDIG,
CYNEFIONOEDD PWYSIG NEU NODWEDDION AMRYWIAETH ERAILL
RHEOLIAD 5(2)(I)(ii)
ADRAN F
CYNGOR SIR YNYS MÔN A CHYNGOR GWYNEDD

nationalgrid
Application Number / Rhif y Cais
EN020015

National Grid Drawing Reference / Cyfeirnod Llundain National Grid
DCO_F/PS/KP/01

Scale / Graddfa	Sheet Size / Mân y Ddiagram	Sheet / Ddiagram	Issue / Cyhoeddiad
1:10,000	A1	SHEET 1 OF 1	A

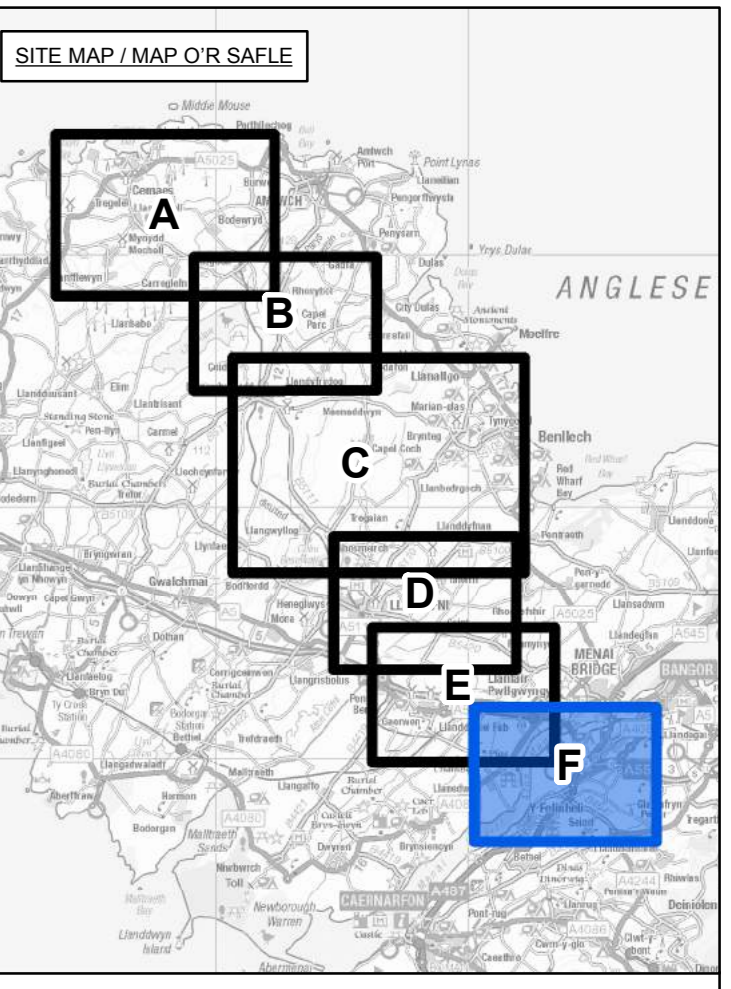
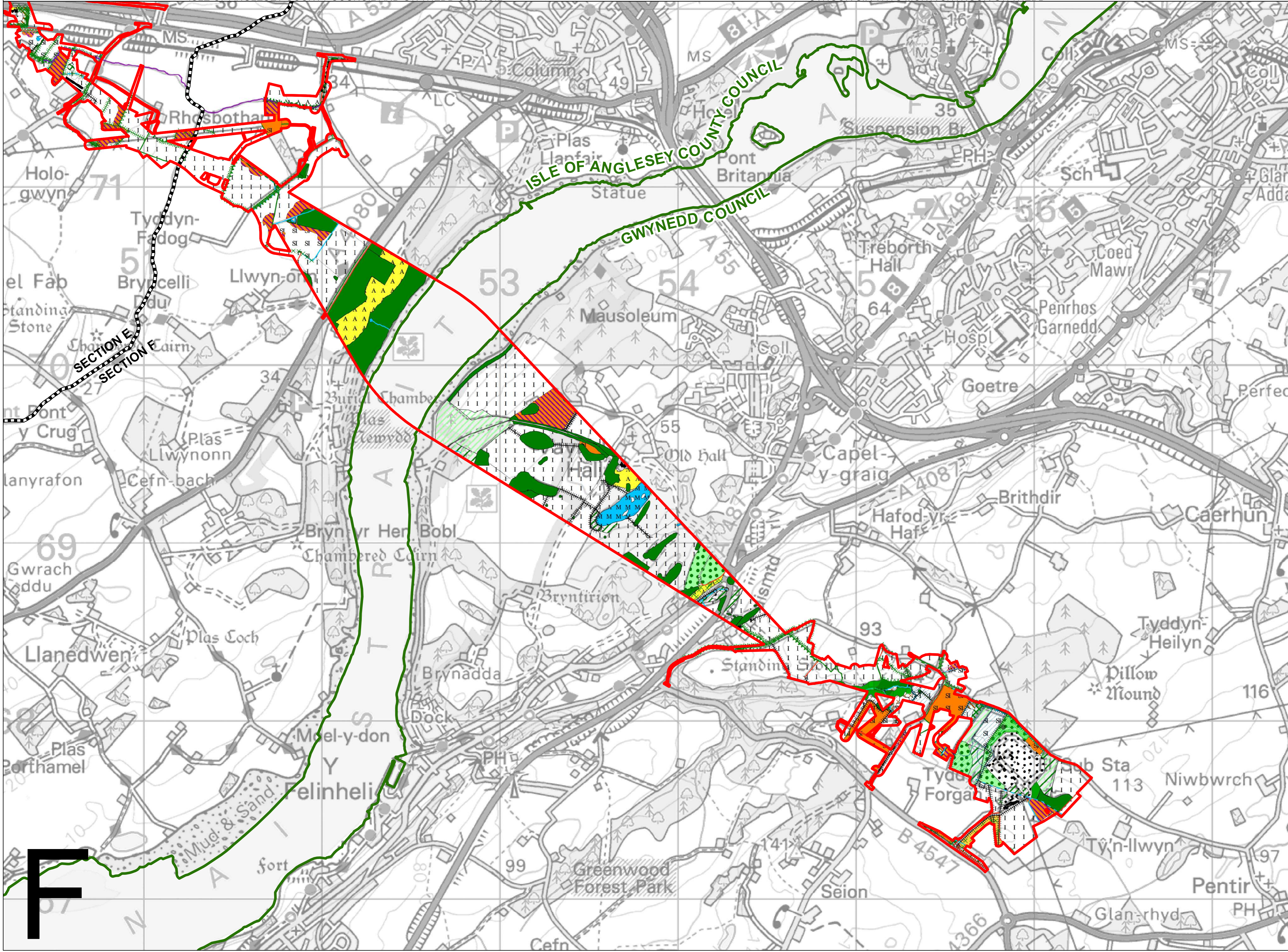


THE NATIONAL GRID
(NORTH WALES CONNECTION PROJECT) ORDER
HABITATS OF PROTECTED SPECIES, IMPORTANT HABITATS OR OTHER DIVERSITY FEATURES PLAN
REGULATION 5(2)(I)(ii)
SECTION F

GORCHYMYN NATIONAL GRID
(PROSIECT CYSYLLTIAD GOGLEDD CYMRU)
CYNLLUN CYNEFNOEDD RHYWOGAETHAU GWARCHODEDIG, CYNEFNOEDD PWYSIG NEU NODWEDDION AMRYWIAETH ERAILL
RHEOLIAD 5(2)(I)(ii)
ADRAN F

ISLE OF ANGLESEY COUNTY COUNCIL AND GWYNEDD COUNCIL

CYNGOR SIR YNYS MÔN A CHYNGOR GWYNEDD



Legend / Allwedd

LOCAL AUTHORITY BOUNDARY	B4 - IMPROVED GRASSLAND
ORDER LIMITS	B5 - MARSHMARRY GRASSLAND
SECTION BOUNDARY	B6 - POOR SEMI-IMPROVED GRASSLAND
OTHER AND WATER VOLE SURVEY RESULTS	C1.1 - BRACKEN - SCATTERED
OTHER FOOTPRINT AND SPRAWN	C3.1 - OTHER TALL HERB AND FERN - RUDERAL
OTHER PRESENT WITHIN WATERCOURSE	D1.1 - DRY DWARF SHRUB HEATH - ACD
ENHANCE HABITAT POINTS	G1 - STANDING WATER - EUTROPHIC
ENHANCE HABITAT LINES	G1.1 - STANDING WATER - MESOTROPHIC
A2.2 - SCRUB - SCATTERED	G1.2 - STANDING WATER - MESOTROPHIC
A2.3 - SCRUB - SCATTERED	G2 - RUNNING WATER
G2 - RUNNING WATER	J1.1 - CULTIVATED/STURBED LAND - ARABLE
G2.1 - RUNNING WATER - MESOTROPHIC	J1.2 - CULTIVATED/STURBED LAND - ARABLE
G2.2 - RUNNING WATER - MESOTROPHIC	J1.3 - CULTIVATED/STURBED LAND - ARABLE
G2.3 - RUNNING WATER - MESOTROPHIC	J2 - CULTIVATED/STURBED LAND - EPHEMERAL/SHORT PERENNIALS
J2.1.1 - INFLECT HEDGE - NATIVE SPECIES RICH	J3.4 - BUILDINGS
J2.1.2 - INFLECT HEDGE - NATIVE SPECIES POOR	J4 - BARE GROUND
J2.2 - INFLECT HEDGE - NATIVE SPECIES RICH	J5 - BROOKLEAVED WOODLAND & SCRUB (01-1120-23)
J2.2.1 - INFLECT HEDGE - NATIVE SPECIES RICH	J6 - BROOKLEAVED WOODLAND & SCRUB (01-1120-23)
J2.2.2 - INFLECT HEDGE - NATIVE SPECIES POOR	J7 - BROOKLEAVED WOODLAND & SCRUB (01-1120-23)
J2.3 - HEDGE WITH TREES - NATIVE SPECIES RICH	J8 - BROOKLEAVED WOODLAND & SCRUB (01-1120-23)
J2.3.1 - HEDGE WITH TREES - NATIVE SPECIES RICH	J9 - BROOKLEAVED WOODLAND & SCRUB (01-1120-23)
J2.3.2 - HEDGE WITH TREES - NATIVE SPECIES POOR	J10 - BROOKLEAVED WOODLAND & SCRUB (01-1120-23)
J2.4 - FENCE	J11 - BROOKLEAVED WOODLAND & SCRUB (01-1120-23)
J2.5 - WALL	J12 - BROOKLEAVED WOODLAND & SCRUB (01-1120-23)
J2.6 - DRY DITCH	J13 - BROOKLEAVED WOODLAND & SCRUB (01-1120-23)
J2.7 - BOUNDARY REMOVED	J14 - BROOKLEAVED WOODLAND & SCRUB (01-1120-23)
J2.8 - EARTH BANK	J15 - BROOKLEAVED WOODLAND & SCRUB (01-1120-23)
ENHANCE HABITAT POLYGONS	J16 - BROOKLEAVED WOODLAND & SCRUB (01-1120-23)
A1.1.1 - BROOKLEAVED WOODLAND - NATURAL	J17 - BROOKLEAVED WOODLAND & SCRUB (01-1120-23)
A1.1.2 - BROOKLEAVED WOODLAND - PLANTATION	J18 - BROOKLEAVED WOODLAND & SCRUB (01-1120-23)
A1.2 - CONIFER WOODLAND - NATURAL	J19 - BROOKLEAVED WOODLAND & SCRUB (01-1120-23)
A1.2.1 - CONIFER WOODLAND - NATURAL	J20 - BROOKLEAVED WOODLAND & SCRUB (01-1120-23)
A1.2.2 - CONIFER WOODLAND - PLANTATION	J21 - BROOKLEAVED WOODLAND & SCRUB (01-1120-23)
A1.3.1 - MIXED WOODLAND - SEMI-NATURAL	J22 - BROOKLEAVED WOODLAND & SCRUB (01-1120-23)
A1.3.2 - MIXED WOODLAND - PLANTATION	J23 - BROOKLEAVED WOODLAND & SCRUB (01-1120-23)
A2.1 - SCRUB - DENSE/CONTIGUOUS	J24 - BROOKLEAVED WOODLAND & SCRUB (01-1120-23)
A2.2 - SCRUB - SCATTERED	J25 - BROOKLEAVED WOODLAND & SCRUB (01-1120-23)
B1.1 - ACD GRASSLAND - UNIMPROVED	J26 - BROOKLEAVED WOODLAND & SCRUB (01-1120-23)
B2 - NEUTRAL GRASSLAND - SEMI-IMPROVED	J27 - BROOKLEAVED WOODLAND & SCRUB (01-1120-23)
	J28 - BROOKLEAVED WOODLAND & SCRUB (01-1120-23)
	J29 - BROOKLEAVED WOODLAND & SCRUB (01-1120-23)
	J30 - BROOKLEAVED WOODLAND & SCRUB (01-1120-23)
	J31 - BROOKLEAVED WOODLAND & SCRUB (01-1120-23)
	J32 - BROOKLEAVED WOODLAND & SCRUB (01-1120-23)
	J33 - BROOKLEAVED WOODLAND & SCRUB (01-1120-23)
	J34 - BROOKLEAVED WOODLAND & SCRUB (01-1120-23)
	J35 - BROOKLEAVED WOODLAND & SCRUB (01-1120-23)
	J36 - BROOKLEAVED WOODLAND & SCRUB (01-1120-23)
	J37 - BROOKLEAVED WOODLAND & SCRUB (01-1120-23)
	J38 - BROOKLEAVED WOODLAND & SCRUB (01-1120-23)
	J39 - BROOKLEAVED WOODLAND & SCRUB (01-1120-23)
	J40 - BROOKLEAVED WOODLAND & SCRUB (01-1120-23)
	J41 - BROOKLEAVED WOODLAND & SCRUB (01-1120-23)
	J42 - BROOKLEAVED WOODLAND & SCRUB (01-1120-23)
	J43 - BROOKLEAVED WOODLAND & SCRUB (01-1120-23)
	J44 - BROOKLEAVED WOODLAND & SCRUB (01-1120-23)
	J45 - BROOKLEAVED WOODLAND & SCRUB (01-1120-23)
	J46 - BROOKLEAVED WOODLAND & SCRUB (01-1120-23)
	J47 - BROOKLEAVED WOODLAND & SCRUB (01-1120-23)
	J48 - BROOKLEAVED WOODLAND & SCRUB (01-1120-23)
	J49 - BROOKLEAVED WOODLAND & SCRUB (01-1120-23)
	J50 - BROOKLEAVED WOODLAND & SCRUB (01-1120-23)
	J51 - BROOKLEAVED WOODLAND & SCRUB (01-1120-23)
	J52 - BROOKLEAVED WOODLAND & SCRUB (01-1120-23)
	J53 - BROOKLEAVED WOODLAND & SCRUB (01-1120-23)
	J54 - BROOKLEAVED WOODLAND & SCRUB (01-1120-23)
	J55 - BROOKLEAVED WOODLAND & SCRUB (01-1120-23)
	J56 - BROOKLEAVED WOODLAND & SCRUB (01-1120-23)
	J57 - BROOKLEAVED WOODLAND & SCRUB (01-1120-23)
	J58 - BROOKLEAVED WOODLAND & SCRUB (01-1120-23)
	J59 - BROOKLEAVED WOODLAND & SCRUB (01-1120-23)
	J60 - BROOKLEAVED WOODLAND & SCRUB (01-1120-23)
	J61 - BROOKLEAVED WOODLAND & SCRUB (01-1120-23)
	J62 - BROOKLEAVED WOODLAND & SCRUB (01-1120-23)
	J63 - BROOKLEAVED WOODLAND & SCRUB (01-1120-23)
	J64 - BROOKLEAVED WOODLAND & SCRUB (01-1120-23)
	J65 - BROOKLEAVED WOODLAND & SCRUB (01-1120-23)
	J66 - BROOKLEAVED WOODLAND & SCRUB (01-1120-23)
	J67 - BROOKLEAVED WOODLAND & SCRUB (01-1120-23)
	J68 - BROOKLEAVED WOODLAND & SCRUB (01-1120-23)
	J69 - BROOKLEAVED WOODLAND & SCRUB (01-1120-23)
	J70 - BROOKLEAVED WOODLAND & SCRUB (01-1120-23)
	J71 - BROOKLEAVED WOODLAND & SCRUB (01-1120-23)
	J72 - BROOKLEAVED WOODLAND & SCRUB (01-1120-23)
	J73 - BROOKLEAVED WOODLAND & SCRUB (01-1120-23)
	J74 - BROOKLEAVED WOODLAND & SCRUB (01-1120-23)
	J75 - BROOKLEAVED WOODLAND & SCRUB (01-1120-23)
	J76 - BROOKLEAVED WOODLAND & SCRUB (01-1120-23)
	J77 - BROOKLEAVED WOODLAND & SCRUB (01-1120-23)
	J78 - BROOKLEAVED WOODLAND & SCRUB (01-1120-23)
	J79 - BROOKLEAVED WOODLAND & SCRUB (01-1120-23)
	J80 - BROOKLEAVED WOODLAND & SCRUB (01-1120-23)
	J81 - BROOKLEAVED WOODLAND & SCRUB (01-1120-23)
	J82 - BROOKLEAVED WOODLAND & SCRUB (01-1120-23)
	J83 - BROOKLEAVED WOODLAND & SCRUB (01-1120-23)
	J84 - BROOKLEAVED WOODLAND & SCRUB (01-1120-23)
	J85 - BROOKLEAVED WOODLAND & SCRUB (01-1120-23)
	J86 - BROOKLEAVED WOODLAND & SCRUB (01-1120-23)
	J87 - BROOKLEAVED WOODLAND & SCRUB (01-1120-23)
	J88 - BROOKLEAVED WOODLAND & SCRUB (01-1120-23)
	J89 - BROOKLEAVED WOODLAND & SCRUB (01-1120-23)
	J90 - BROOKLEAVED WOODLAND & SCRUB (01-1120-23)
	J91 - BROOKLEAVED WOODLAND & SCRUB (01-1120-23)
	J92 - BROOKLEAVED WOODLAND & SCRUB (01-1120-23)
	J93 - BROOKLEAVED WOODLAND & SCRUB (01-1120-23)
	J94 - BROOKLEAVED WOODLAND & SCRUB (01-1120-23)
	J95 - BROOKLEAVED WOODLAND & SCRUB (01-1120-23)
	J96 - BROOKLEAVED WOODLAND & SCRUB (01-1120-23)
	J97 - BROOKLEAVED WOODLAND & SCRUB (01-1120-23)
	J98 - BROOKLEAVED WOODLAND & SCRUB (01-1120-23)
	J99 - BROOKLEAVED WOODLAND & SCRUB (01-1120-23)
	J100 - BROOKLEAVED WOODLAND & SCRUB (01-1120-23)

Notes / Nodiadau

The following symbols are used on this map to indicate the presence of protected species and other diversity features. The symbols are based on the National Grid (NG) 1:10,000 Scale Survey Map and the National Grid (NG) 1:10,000 Scale Survey Map. The symbols are based on the National Grid (NG) 1:10,000 Scale Survey Map and the National Grid (NG) 1:10,000 Scale Survey Map. The symbols are based on the National Grid (NG) 1:10,000 Scale Survey Map and the National Grid (NG) 1:10,000 Scale Survey Map.

Coordinate System: British National Grid
Sheet X Centroid Coordinate: 253833 Sheet Y Centroid Coordinate: 369177

0	187.5	375	750
Metres			

BACKGROUND MAPPING INFORMATION HAS BEEN REPRODUCED FROM THE ORDNANCE SURVEY MAP BY PERMISSION OF ORDNANCE SURVEY ON BEHALF OF THE CONTROLLER OF HER MAJESTY'S STATIONERY OFFICE. © CROWN COPYRIGHT ORDNANCE SURVEY, NATIONAL GRID ELECTRICITY - 100024241, NATIONAL GRID GAS - 100024886.

Issue / Cyhoeddiad	Date / Dyddiad	Remarks / Sylwadau	Drawn / Tynnydd	Checked / Gwirnydd	Approved / Cymerwydd
A		FOR DCO SUBMISSION	JF	KG	GDS

Title / Teitl


THE NATIONAL GRID
(NORTH WALES CONNECTION PROJECT) ORDER
HABITATS OF PROTECTED SPECIES, IMPORTANT HABITATS OR OTHER DIVERSITY FEATURES PLAN
REGULATION 5(2)(I)(ii)
SECTION F
ISLE OF ANGLESEY COUNTY COUNCIL AND GWYNEDD COUNCIL

GORCHYMYN NATIONAL GRID
(PROSIECT CYSYLLTIAD GOGLEDD CYMRU)
CYNLLUN CYNEFNOEDD RHYWOGAETHAU GWARCHODEDIG, CYNEFNOEDD PWYSIG NEU NODWEDDION AMRYWIAETH ERAILL
RHEOLIAD 5(2)(I)(ii)
ADRAN F
CYNGOR SIR YNYS MÔN A CHYNGOR GWYNEDD

nationalgrid

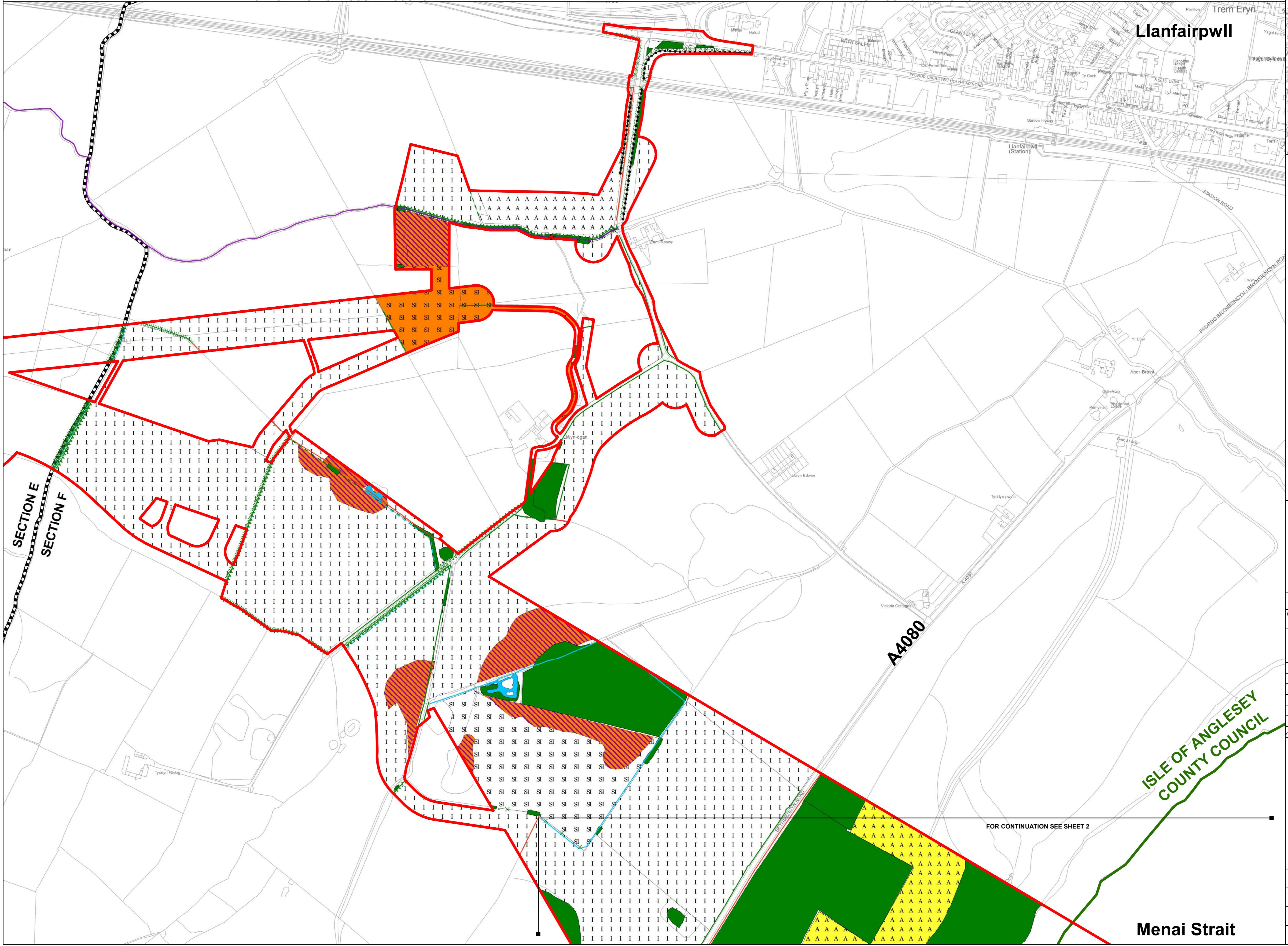
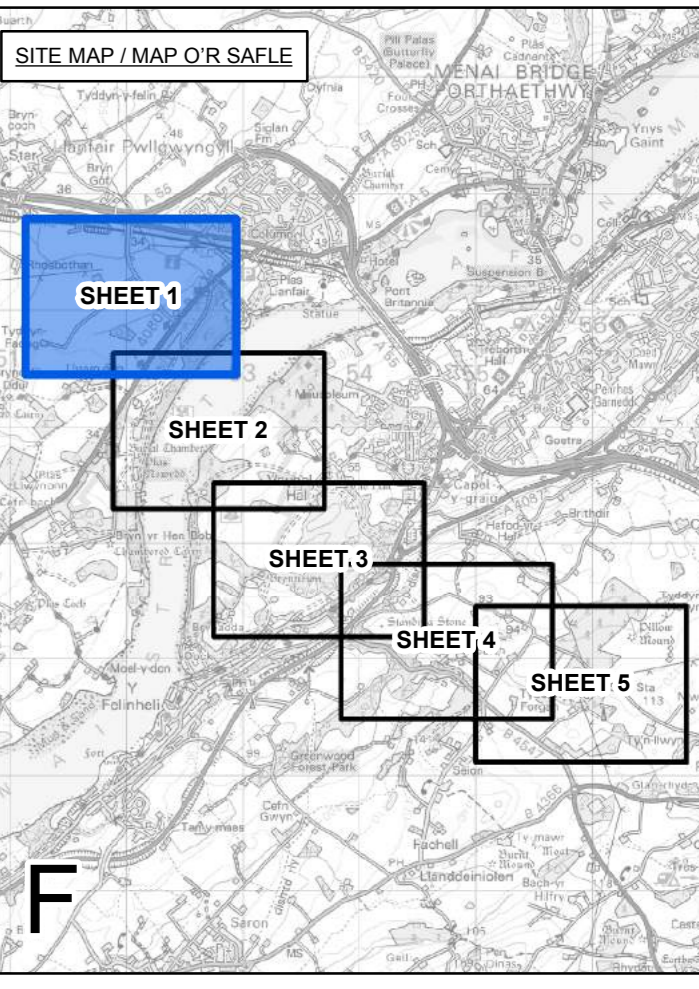
Application Number / Rhif y Cais: EN020015
National Grid Drawing Reference / Cyfeirnod Llundain National Grid: DCO_F/PS/KPD/01

Scale / Graddfa	Sheet Size / Marn y Ddiagram	Sheet / Ddiagram	Issue / Cyhoeddiad
1:10,000	A1	SHEET 1 OF 1	A



THE NATIONAL GRID
(NORTH WALES CONNECTION PROJECT) ORDER
HABITATS OF PROTECTED SPECIES, IMPORTANT HABITATS OR OTHER DIVERSITY FEATURES PLAN
REGULATION 5(2)(I)(ii)
SECTION F, SHEET 1 OF 5
ISLE OF ANGLESEY COUNTY COUNCIL

GORCHYMYN NATIONAL GRID
(PROSIECT CYSYLLTIAD GOGLEDD CYMRU)
CYNLLUN CYNEFINOEDD RHYWOGAETHAU GWARCHODEDIG, CYNEFIONOEDD PWYSIG NEU NODWEDDION AMRYWIAETH ERAILL
RHEOLIAD 5(2)(I)(ii)
ADRAN F, DALEN 1 O 5
CYNGOR SIR YNYS MÔN



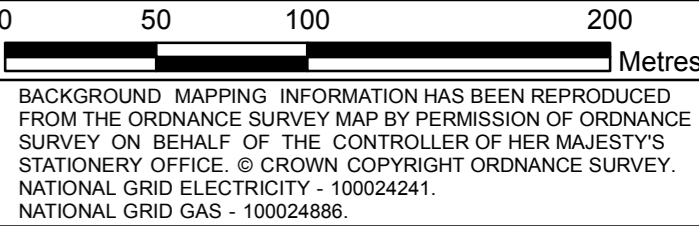
Legend / Allwedd

- LOCAL AUTHORITY BOUNDARY
- ORDER LIMITS
- SECTION BOUNDARY
- OTTER AND WATER VOLE SURVEY RESULTS
- OTTER FOOTPRINT AND SPRANT
- OTTER PRESENT WITHIN WATERCOURSE
- PHASE 1 HABITATS - POINTS
- A2.2 - SCRUB - SCATTERED
- PHASE 1 HABITATS - LINES
- G2 - RUNNING WATER
- G2.2 - RUNNING WATER - MESOTROPHIC
- J2.1.1 - INTACT HEDGE - NATIVE SPECIES-RICH
- J2.1.2 - INTACT HEDGE - SPECIES-POOR
- J2.2.1 - DEFUNCT HEDGE - NATIVE SPECIES-RICH
- J2.2.2 - DEFUNCT HEDGE - SPECIES-POOR
- J2.3.1 - HEDGE WITH TREES - NATIVE SPECIES-RICH
- J2.3.2 - HEDGE WITH TREES - SPECIES-POOR
- J2.5 - WALL
- J2.6 - DRY DITCH
- J2.8 - EARTH BANK
- PHASE 1 HABITATS - POLYGONS
- A1.1.1 - BROADLEAVED WOODLAND - SEMI-NATURAL
- A2.1 - SCRUB - DENSE/CONTINUOUS
- B2.2 - NEUTRAL GRASSLAND - SEMI-IMPROVED
- B4 - IMPROVED GRASSLAND
- B5 - MARSH/MARSHY GRASSLAND
- B6 - POOR SEMI-IMPROVED GRASSLAND
- G1 - STANDING WATER
- J1.1 - CULTIVATED/DISTURBED LAND - ARABLE GRASSLAND
- J1.2 - CULTIVATED/DISTURBED LAND - AMENITY GRASSLAND
- J3.6 - BUILDINGS

Notes / Nodiadau

This drawing is issued in paper format. It is intended as a guide to the location and extent of the measurement sites and should not be used as a substitute for the field survey data.

The OS (Ordnance Survey) data has been reproduced with the permission of the Controller of Her Majesty's Stationery Office. © Crown Copyright Ordnance Survey. NATIONAL GRID ELECTRICITY - 100024241. NATIONAL GRID GAS - 100024886.



Issue / Cyhoeddiad	Date / Dyddiad	Remarks / Sylwadau	Drawn / Tynnydd	Checked / Gwirysodd	Approved / Cymeriswydd
A		FOR DCO SUBMISSION	JF	KG	GDS

Title / Teitl

THE NATIONAL GRID
(NORTH WALES CONNECTION PROJECT) ORDER
HABITATS OF PROTECTED SPECIES, IMPORTANT HABITATS OR OTHER DIVERSITY FEATURES PLAN
REGULATION 5(2)(I)(ii)
SECTION F, SHEET 1 OF 5
ISLE OF ANGLESEY COUNTY COUNCIL


GORCHYMYN NATIONAL GRID
(PROSIECT CYSYLLTIAD GOGLEDD CYMRU)
CYNLLUN CYNEFINOEDD RHYWOGAETHAU GWARCHODEDIG, CYNEFIONOEDD PWYSIG NEU NODWEDDION AMRYWIAETH ERAILL
RHEOLIAD 5(2)(I)(ii)
ADRAN F, DALEN 1 O 5
CYNGOR SIR YNYS MÔN

nationalgrid

Application Number / Rhif y Cais: EN020015

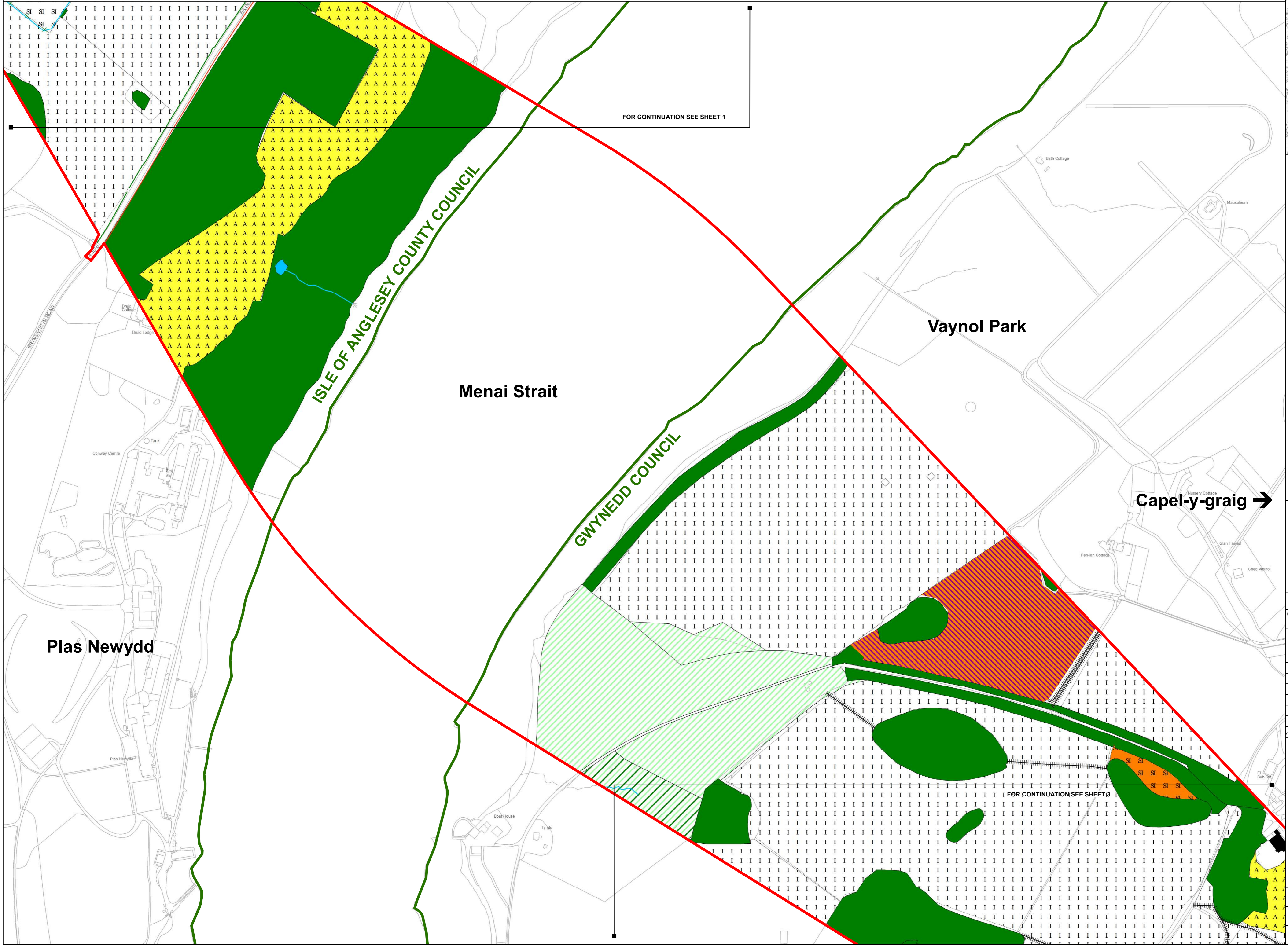
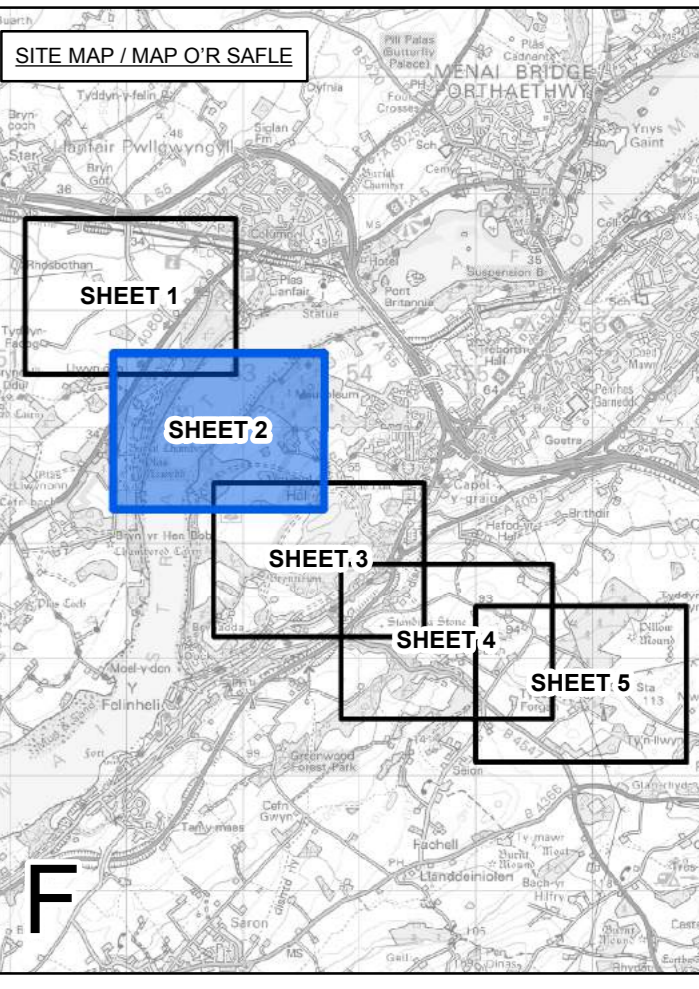
National Grid Drawing Reference / Cyfeirnod Llundud National Grid: DCO_F/PS/01

Scale / Graddfa: 1:2,500	Sheet Size / Maint y Ddalen: A1	Sheet / Dalen: SHEET 1 OF 5	Issue / Cyhoeddiad: A
--------------------------	---------------------------------	-----------------------------	-----------------------



THE NATIONAL GRID
(NORTH WALES CONNECTION PROJECT) ORDER
HABITATS OF PROTECTED SPECIES, IMPORTANT HABITATS OR OTHER DIVERSITY FEATURES PLAN
REGULATION 5(2)(I)(ii)
SECTION F, SHEET 2 OF 5
ISLE OF ANGLESEY COUNTY COUNCIL AND GWYNEDD COUNCIL

GORCHYMYN NATIONAL GRID
(PROSIECT CYSYLLTIAD GOGLEDD CYMRU)
CYNLLUN CYNEFINOEDD RHYWOGAETHAU GWARCHODEDIG, CYNEFIONOEDD PWYSIG NEU NODWEDDION AMRYWIAETH ERAILL
RHEOLIAD 5(2)(I)(ii)
ADRAN F, DALEN 2 O 5
CYNGOR SIR YNYS MÔN A CHYNGOR GWYNEDD



Legend / Allwedd

- LOCAL AUTHORITY BOUNDARY
- ORDER LIMITS
- SECTION BOUNDARY
- PHASE 1 HABITATS - POINTS:
 - A2.2 - SCRUB - SCATTERED
- PHASE 1 HABITATS - LINES:
 - G2 - RUNNING WATER
 - J2.1.2 - INTACT HEDGE - SPECIES-POOR
 - J2.4 - FENCE
 - J2.5 - WALL
- PHASE 1 HABITATS - POLYGONS:
 - A1.1.1 - BROADLEAVED WOODLAND - SEMI-NATURAL
 - A1.2.2 - CONIFEROUS WOODLAND - PLANTATION
 - A1.3.2 - MIXED WOODLAND - PLANTATION
 - B2.2 - NEUTRAL GRASSLAND - SEMI-IMPROVED
 - B4 - IMPROVED GRASSLAND
 - B5 - MARSH/MARSHY GRASSLAND
 - B6 - POOR SEMI-IMPROVED GRASSLAND
 - G1 - STANDING WATER
 - J1.2 - CULTIVATED/DISTURBED LAND - AMENITY GRASSLAND
 - J3.6 - BUILDINGS

Notes / Nodiadau

This drawing is limited to paper scale A1. Dimensions are given unless otherwise stated and shall not be used for construction purposes.

The OS (Ordnance Survey) data has been prepared against the OS 1:10,000 Scale Vector Mapping and therefore will not be accurate when overlaid on a different data.

For further information please see Plans Database Document 1.4.

Only features measured in the field are shown on this plan.

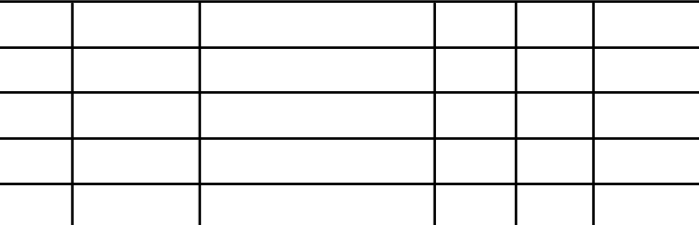
The Phase 1 habitat code (e.g. A1.1) are references out of the Joint Nature Conservation Committee Handbook.

Feature Selection Criteria:

Phase 1 Habitat Features are those features that are 10m or wider and 10m or higher in elevation above the ground level. Features are shown on the map if they are within the Order Limits plus 200m buffer where the Order Limits plus 200m buffer has been confirmed either through a field survey or aerial photography and ground truthing. Features are shown on the map if they are within the Order Limits plus 200m buffer where the Order Limits plus 200m buffer has been confirmed either through a field survey or aerial photography and ground truthing.

Other features shown on the map are those features that are within the Order Limits plus 200m buffer from existing infrastructure.

Coordinate System: British National Grid
Sheet X Centroid Coordinate: 252970 Sheet Y Centroid Coordinate: 369698



BACKGROUND MAPPING INFORMATION HAS BEEN REPRODUCED FROM THE ORDNANCE SURVEY MAP BY PERMISSION OF ORDNANCE SURVEY ON BEHALF OF THE CONTROLLER OF HER MAJESTY'S STATIONERY OFFICE. © CROWN COPYRIGHT ORDNANCE SURVEY, NATIONAL GRID ELECTRICITY - 100024241, NATIONAL GRID GAS - 100024886.

Issue / Cyfnewid	Date / Dyddiad	Remarks / Sylwadau	Drawn / Tynwyd	Checked / Gwirwyd	Approved / Cymerwyd
A		FOR DCO SUBMISSION	JF	KG	GDS

Title / Teitl

THE NATIONAL GRID
(NORTH WALES CONNECTION PROJECT) ORDER
HABITATS OF PROTECTED SPECIES, IMPORTANT HABITATS OR OTHER DIVERSITY FEATURES PLAN
REGULATION 5(2)(I)(ii)
SECTION F, SHEET 2 OF 5
ISLE OF ANGLESEY COUNTY COUNCIL AND GWYNEDD COUNCIL


GORCHYMYN NATIONAL GRID
(PROSIECT CYSYLLTIAD GOGLEDD CYMRU)
CYNLLUN CYNEFINOEDD RHYWOGAETHAU GWARCHODEDIG, CYNEFIONOEDD PWYSIG NEU NODWEDDION AMRYWIAETH ERAILL
RHEOLIAD 5(2)(I)(ii)
ADRAN F, DALEN 2 O 5
CYNGOR SIR YNYS MÔN A CHYNGOR GWYNEDD

nationalgrid

Application Number / Rhif y Cais: EN020015

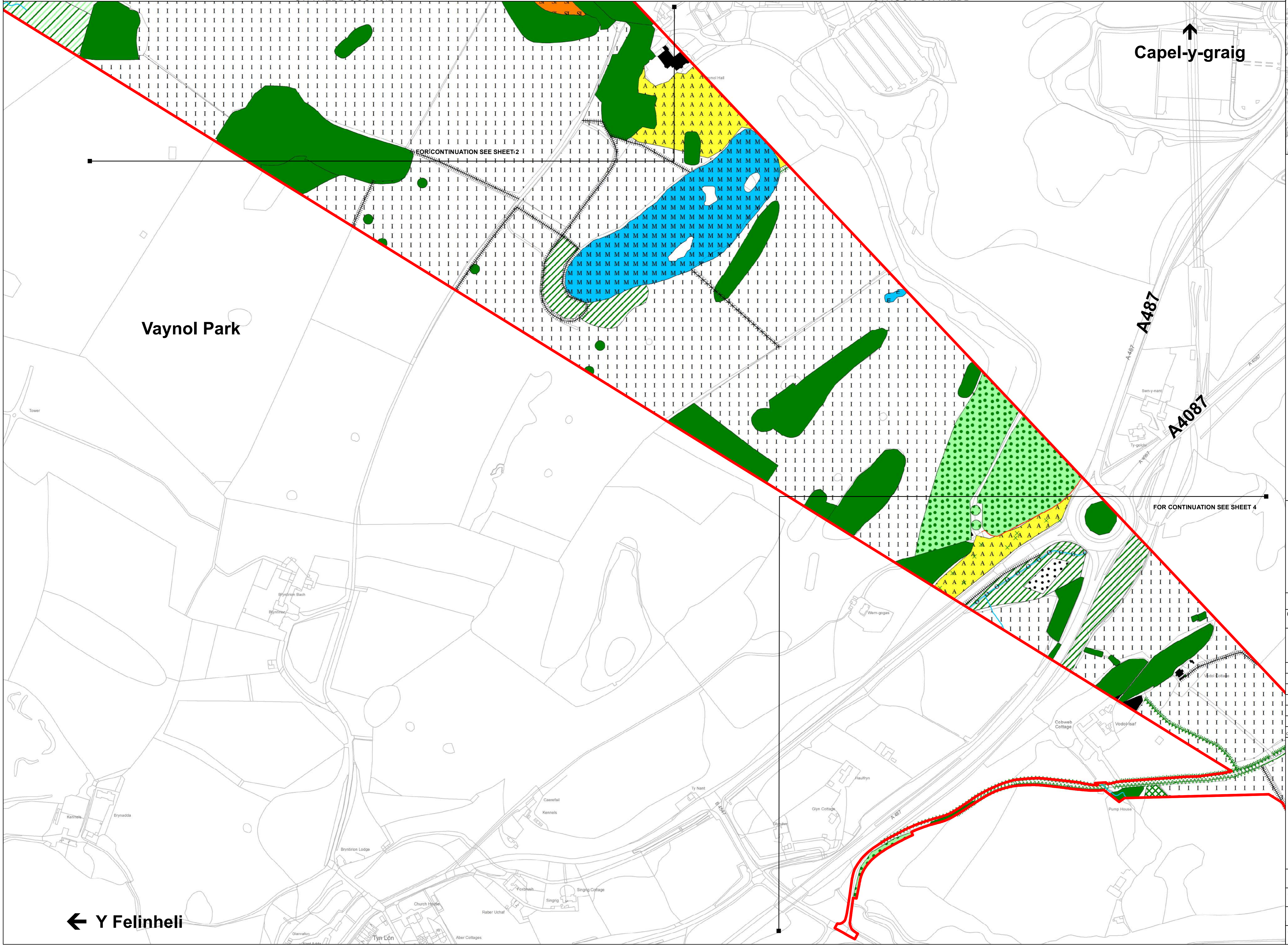
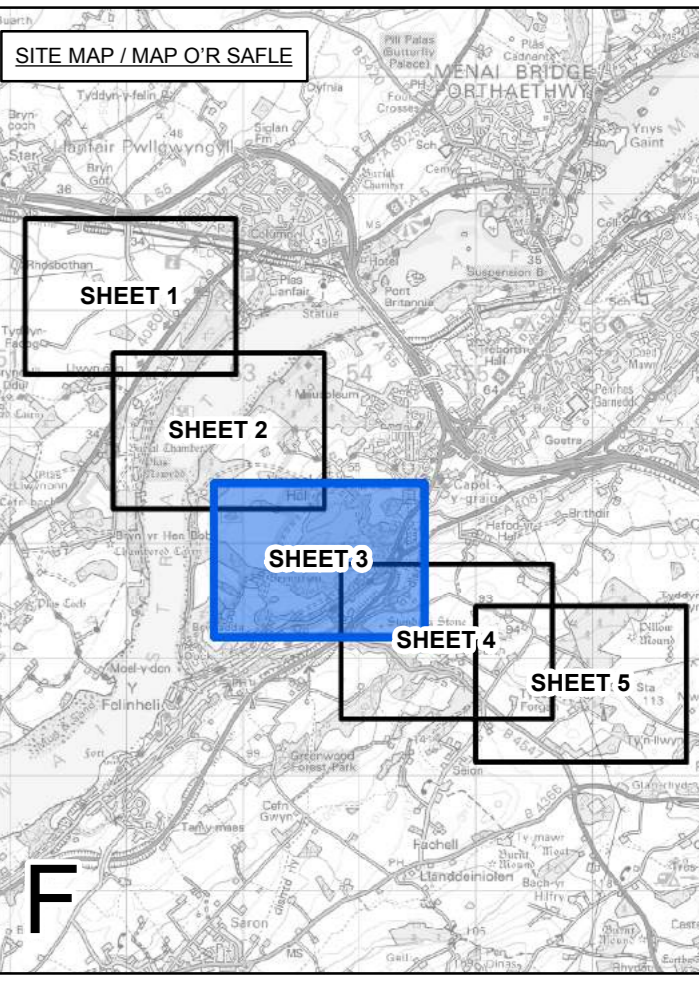
National Grid Drawing Reference / Cyfeirnod Llundain National Grid: DCO_F/PS/PS/02

Scale / Graddfa: 1:2,500	Sheet Size / Maint y Ddalen: A1	Sheet / Dalen: SHEET 2 OF 5	Issue / Cyfnewid: A
--------------------------	---------------------------------	-----------------------------	---------------------



THE NATIONAL GRID
(NORTH WALES CONNECTION PROJECT) ORDER
HABITATS OF PROTECTED SPECIES, IMPORTANT HABITATS OR OTHER DIVERSITY FEATURES PLAN
REGULATION 5(2)(I)(ii)
SECTION F, SHEET 3 OF 5
GWYNEDD COUNCIL

GORCHYMYN NATIONAL GRID
(PROSIECT CYSYLLTIAD GOGLEDD CYMRU)
CYNLLUN CYNEFNOEDD RHYWOGAETHAU GWARCHODEDIG, CYNEFNOEDD PWYSIG NEU NODWEDDION AMRYWIAETH ERAILL
RHEOLIAD 5(2)(I)(ii)
ADRAN F, DALEN 3 O 5
CYNGOR GWYNEDD



Legend / Allwedd

- LOCAL AUTHORITY BOUNDARY
- ORDER LIMITS
- SECTION BOUNDARY
- PHASE 1 HABITATS - POINTS:
 - A2.2 - SCRUB - SCATTERED
- PHASE 1 HABITATS - LINES:
 - G2 - RUNNING WATER
 - G3 - RUNNING WATER - OLIGOTROPHIC
 - J2.1.1 - INTACT HEDGE - NATIVE SPECIES-RICH
 - J2.1.2 - INTACT HEDGE - SPECIES-POOR
 - J2.3.1 - HEDGE WITH TREES - NATIVE SPECIES-RICH
 - J2.3.2 - HEDGE WITH TREES - SPECIES-POOR
 - J2.4 - FENCE
 - J2.5 - WALL
 - J2.7 - BOUNDARY REMOVED
- PHASE 1 HABITATS - POLYGONS:
 - A1.1.1 - BROADLEAVED WOODLAND - SEMI-NATURAL
 - A1.1.2 - BROADLEAVED WOODLAND - PLANTATION
 - A1.2.2 - CONIFEROUS WOODLAND - PLANTATION
 - A1.3.1 - MIXED WOODLAND - SEMI-NATURAL
 - A1.3.2 - MIXED WOODLAND - PLANTATION
 - A2.1 - SCRUB - DENSE/CONTIGUOUS
 - B2.2 - NEUTRAL GRASSLAND - SEMI-IMPROVED
 - B4 - IMPROVED GRASSLAND
 - G1.1 - STANDING WATER - EUTROPHIC
 - G1.2 - STANDING WATER - MESOTROPHIC
 - J1.2 - CULTIVATED/DISTURBED LAND - AMENITY GRASSLAND
 - J3.6 - BUILDINGS
 - J4 - BARE GROUND

Notes / Nodiadau

This drawing is limited to paper scale only. Dimensions and points shown on this drawing are for information only and do not constitute a contract. The Client shall be responsible for the accuracy of the data provided to the Contractor. The Contractor shall be responsible for the accuracy of the data provided to the Client. The Contractor shall be responsible for the accuracy of the data provided to the Client. The Contractor shall be responsible for the accuracy of the data provided to the Client.

Coordinate System: British National Grid
Sheet X Centroid Coordinate: 254192 Sheet Y Centroid Coordinate: 368729

0 50 100 200 Metres

BACKGROUND MAPPING INFORMATION HAS BEEN REPRODUCED FROM THE ORDNANCE SURVEY MAP BY PERMISSION OF ORDNANCE SURVEY ON BEHALF OF THE CONTROLLER OF HER MAJESTY'S STATIONERY OFFICE. © CROWN COPYRIGHT ORDNANCE SURVEY, NATIONAL GRID ELECTRICITY - 100024241. NATIONAL GRID GAS - 100024886.

Issue / Cyfnewid	Date / Dyddiad	Remarks / Sylwadau	Drawn / Tynnydd	Checked / Gwirysodd	Approved / Cymeriswydd
A		FOR DCO SUBMISSION	JF	KG	GDS

Title / Teitl

THE NATIONAL GRID
(NORTH WALES CONNECTION PROJECT) ORDER
HABITATS OF PROTECTED SPECIES, IMPORTANT HABITATS OR OTHER DIVERSITY FEATURES PLAN
REGULATION 5(2)(I)(ii)
SECTION F, SHEET 3 OF 5
GWYNEDD COUNCIL

GORCHYMYN NATIONAL GRID
(PROSIECT CYSYLLTIAD GOGLEDD CYMRU)
CYNLLUN CYNEFNOEDD RHYWOGAETHAU GWARCHODEDIG, CYNEFNOEDD PWYSIG NEU NODWEDDION AMRYWIAETH ERAILL
RHEOLIAD 5(2)(I)(ii)
ADRAN F, DALEN 3 O 5
CYNGOR GWYNEDD

nationalgrid

Application Number / Rhif y Cais: EN020015

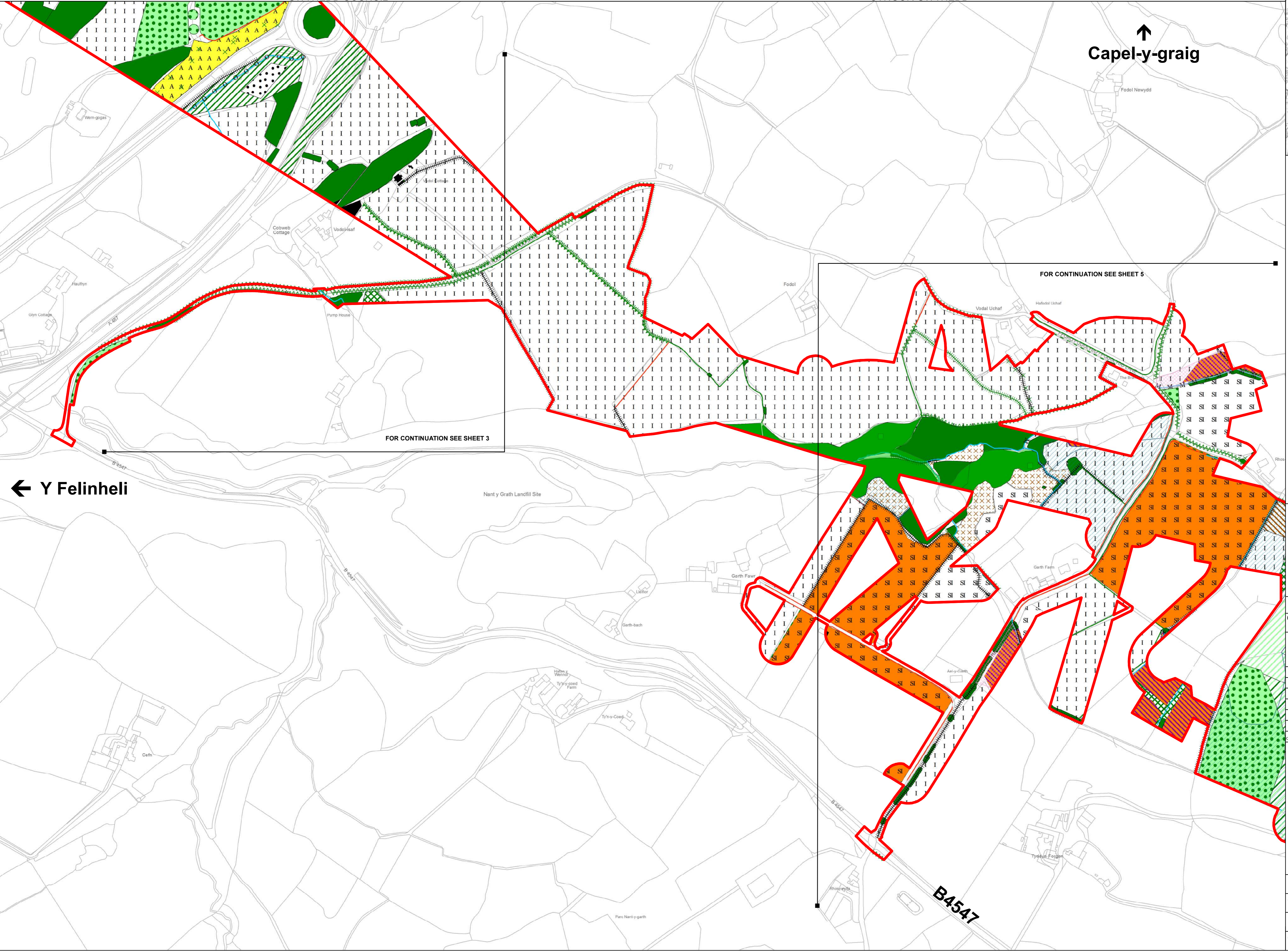
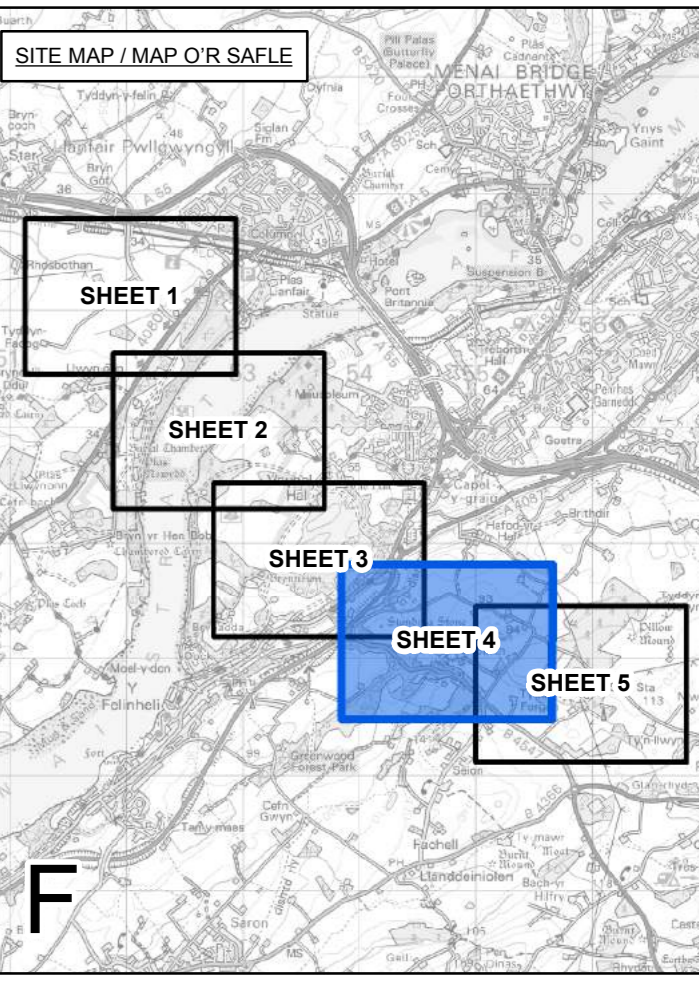
National Grid Drawing Reference / Cyfeirnod Lliniad National Grid: DCO_F/PS/PS/03

Scale / Graddfa	Sheet Size / Maint y Ddaalen	Sheet / Dalen	Issue / Cyfnewid
1:2,500	A1	SHEET 3 OF 5	A



THE NATIONAL GRID
(NORTH WALES CONNECTION PROJECT) ORDER
HABITATS OF PROTECTED SPECIES, IMPORTANT HABITATS OR OTHER DIVERSITY FEATURES PLAN
REGULATION 5(2)(I)(ii)
SECTION F, SHEET 4 OF 5
GWYNEDD COUNCIL

GORCHYMYN NATIONAL GRID
(PROSIECT CYSYLLTIAD GOGLEDD CYMRU)
CYNLLUN CYNEFINOEDD RHYWOGAETHAU GWARCHODEDIG, CYNEFIONOEDD PWYSIG NEU NODWEDDION AMRYWIAETH ERAILL
RHEOLIAD 5(2)(I)(ii)
ADRAN F, DALEN 4 O 5
CYNGOR GWYNEDD



Legend / Allwedd

- LOCAL AUTHORITY BOUNDARY
- ORDER LIMITS
- SECTION BOUNDARY
- PHASE 1 HABITATS - POINTS:
 - A2.2 - SCRUB - SCATTERED
 - A2.2 - SCRUB - SCATTERED
 - G2 - RUNNING WATER
 - G2.2 - RUNNING WATER - MESOTROPHIC
 - G2.3 - RUNNING WATER - OLIGOTROPHIC
 - J2.1.1 - INTACT HEDGE - NATIVE SPECIES-RICH
 - J2.1.2 - INTACT HEDGE - SPECIES-POOR
 - J2.2.2 - DEFUNCT HEDGE - SPECIES-POOR
 - J2.3.1 - HEDGE WITH TREES - NATIVE SPECIES-RICH
 - J2.3.2 - HEDGE WITH TREES - SPECIES-POOR
 - J2.4 - FENCE
 - J2.5 - WALL
 - J2.6 - DRY DITCH
 - J2.7 - BOUNDARY REMOVED
- PHASE 1 HABITATS - POLYGONS:
 - A1.1.1 - BROADLEAVED WOODLAND - SEMI-NATURAL
 - A1.1.2 - BROADLEAVED WOODLAND - PLANTATION
 - A1.2.2 - CONIFEROUS WOODLAND - PLANTATION
 - A1.3.1 - MIXED WOODLAND - SEMI-NATURAL
 - A1.3.2 - MIXED WOODLAND - PLANTATION
 - A2.1 - SCRUB - DENSE/CONTINUOUS
 - B2.2 - NEUTRAL GRASSLAND - SEMI-IMPROVED
 - B4 - IMPROVED GRASSLAND
 - B5 - MARSH/MARSHY GRASSLAND
 - B6 - POOR SEMI-IMPROVED GRASSLAND
 - C1.2 - BRACKEN - SCATTERED
 - C3.1 - OTHER TALL HERB AND FERN - GRASSLAND
 - J1.2 - CULTIVATED/DISTURBED LAND - AMENITY GRASSLAND
 - J3.6 - BUILDINGS
 - J4 - BARE GROUND
- NVC SURVEY RESULTS 2018 - RELEVÉ LOCATIONS AND PLANT COMMUNITIES
 - NATIVE BROADLEAVED WOODLAND & SCRUB (W1-17/20-23)
 - NATIVE BROADLEAVED WOODLAND & SCRUB (W1-17/20-23)
 - NATIVE BROADLEAVED WOODLAND & SCRUB (W1-17/20-23)
 - OTHER MIRES (M4-13/22-23/27-38)
 - 2016 SURVEY RESULTS - INCONCLUSIVE

Notes / Nodiadau

This drawing is made to a scale of 1:2500. It is based on a ground plan of similar scale and other surveys of the measurement sites and should not be used for any other purpose.

The OS (Ordnance Survey) data has been prepared against the OS 1:2500 Scale Vector Mapping and features will be shown as they appear on the ground.

Only features mentioned in the description of the Order Limits are shown on this plan.

The Phase 1 habitat code (e.g. A1.1.1) are references to the Joint Nature Conservation Committee Handbook.

Feature Selection Criteria:

Phase 1 habitat boundaries are shown as black lines with a 10m buffer. The Order Limits plan has been produced with the following methodology: boundaries from the 2016 National Connection Order (NCO) 2015. Areas that could not be located during the field surveys are shown as hatched areas. A combination of aerial photography and satellite imagery has been used to identify the boundaries of the Phase 1 habitat.

Other Notes:

- Open and other sites - Field signs identified for other and water side or other sites are shown within the Order Limits plus 20m buffer from existing boundaries.
- Other sites - Field signs identified for other and water side or other sites are shown within the Order Limits plus 20m buffer from existing boundaries.

Coordinate System: British National Grid
Sheet X Centroid Coordinate: 255073 Sheet Y Centroid Coordinate: 367785

0 50 100 200 Metres

BACKGROUND MAPPING INFORMATION HAS BEEN REPRODUCED FROM THE ORDNANCE SURVEY MAP BY PERMISSION OF ORDNANCE SURVEY ON BEHALF OF THE CONTROLLER OF HER MAJESTY'S STATIONERY OFFICE. © CROWN COPYRIGHT ORDNANCE SURVEY, NATIONAL GRID ELECTRICITY - 100024241, NATIONAL GRID GAS - 100024886.

Issue / Cyhoeddiad	Date / Dyddiad	Remarks / Sylwadau	Drawn / Tynnydd	Checked / Gwerydd	Approved / Cymerwydd
A		FOR DCO SUBMISSION	JF	KG	GDS

Title / Teitl

THE NATIONAL GRID
(NORTH WALES CONNECTION PROJECT) ORDER
HABITATS OF PROTECTED SPECIES, IMPORTANT HABITATS OR OTHER DIVERSITY FEATURES PLAN
REGULATION 5(2)(I)(ii)
SECTION F, SHEET 4 OF 5
GWYNEDD COUNCIL

GORCHYMYN NATIONAL GRID
(PROSIECT CYSYLLTIAD GOGLEDD CYMRU)
CYNLLUN CYNEFINOEDD RHYWOGAETHAU GWARCHODEDIG, CYNEFIONOEDD PWYSIG NEU NODWEDDION AMRYWIAETH ERAILL
RHEOLIAD 5(2)(I)(ii)
ADRAN F, DALEN 4 O 5
CYNGOR GWYNEDD

nationalgrid

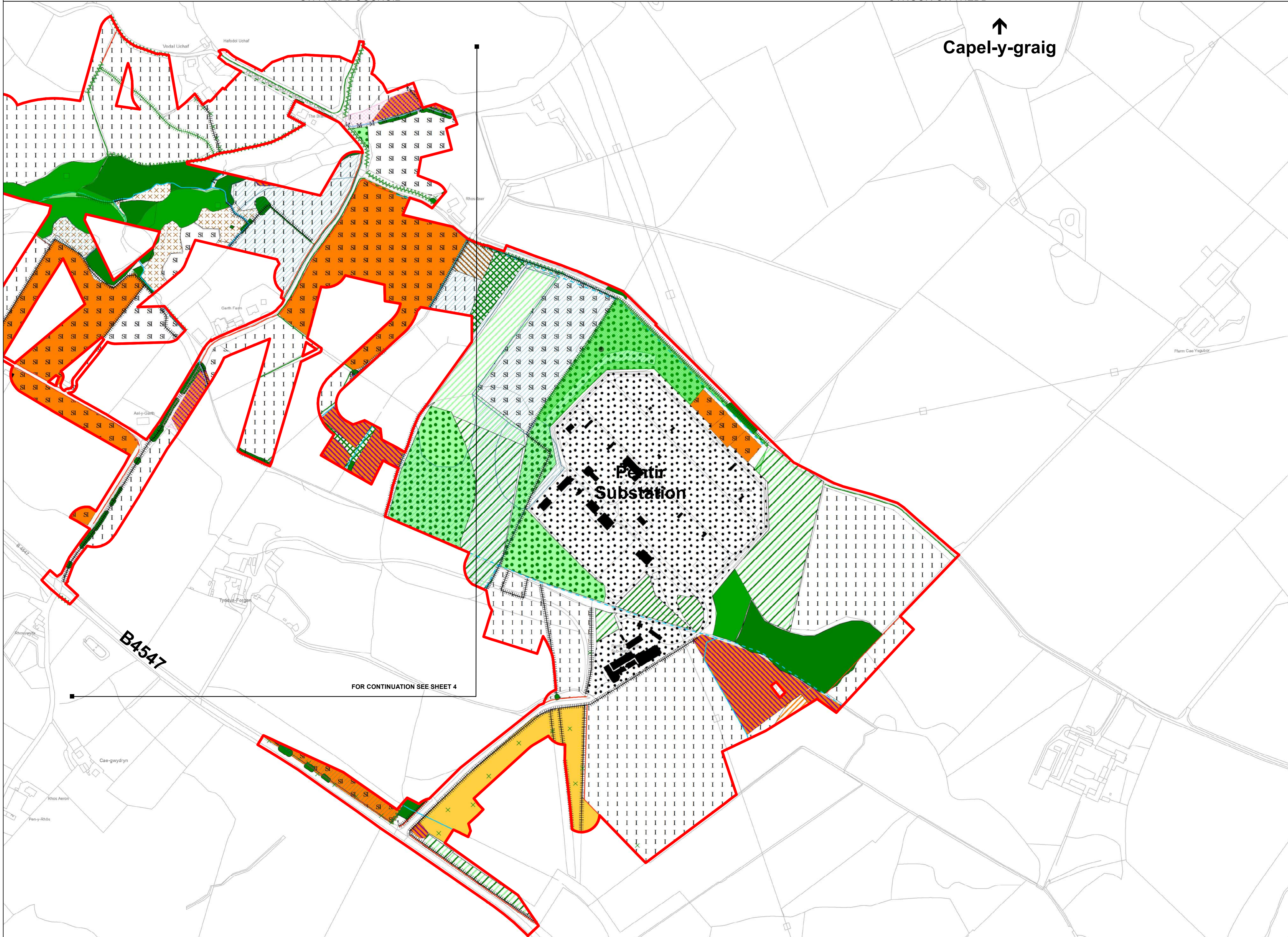
Application Number / Rhif y Cais: EN020015

National Grid Drawing Reference / Cyfeirnod Luniad National Grid: DCO_F/PS/04

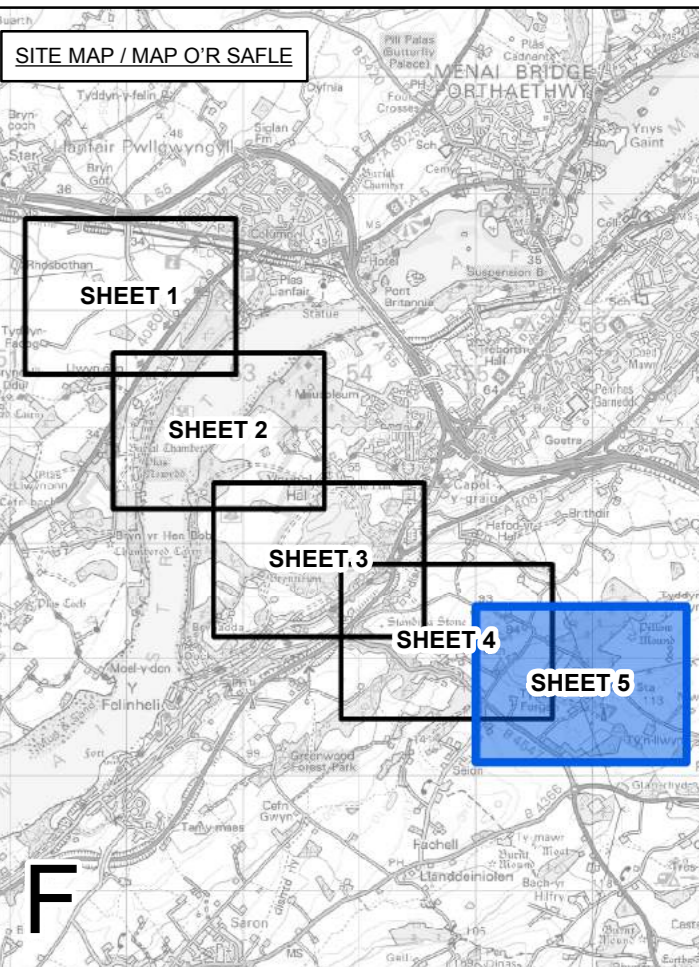
Scale / Graddfa: 1:2,500	Sheet Size / Maint y Ddalen: A1	Sheet / Dalen: SHEET 4 OF 5	Issue / Cyhoeddiad: A
--------------------------	---------------------------------	-----------------------------	-----------------------



↑
Capel-y-graig



FOR CONTINUATION SEE SHEET 4



Legend / Allwedd

- LOCAL AUTHORITY BOUNDARY
- ORDER LIMITS
- SECTION BOUNDARY
- PHASE 1 HABITATS - POINTS:
 - A2.2 - SCRUB - SCATTERED
- PHASE 1 HABITATS - LINES:
 - A2.2 - SCRUB - SCATTERED
 - G2 - RUNNING WATER
 - G2.2 - RUNNING WATER - MESOTROPHIC
 - J2.1.1 - INTACT HEDGE - NATIVE SPECIES-RICH
 - J2.1.2 - INTACT HEDGE - SPECIES-POOR
 - J2.2.2 - DEFUNCT HEDGE - SPECIES-POOR
 - J2.3.2 - HEDGE WITH TREES - SPECIES-POOR
 - J2.4 - FENCE
 - J2.5 - WALL
 - J2.6 - DRY DITCH
 - J2.7 - BOUNDARY REMOVED
- PHASE 1 HABITATS - POLYGONS:
 - A1.1.1 - BROADLEAVED WOODLAND - SEMI-NATURAL
 - A1.2.2 - CONIFEROUS WOODLAND - PLANTATION
 - A1.3.1 - MIXED WOODLAND - SEMI-NATURAL
 - A1.3.2 - MIXED WOODLAND - PLANTATION
 - A2.1 - SCRUB - DENSE/CONTINUOUS
 - B1.1 - ACID GRASSLAND - UNIMPROVED
 - B2.2 - NEUTRAL GRASSLAND - SEMI-IMPROVED
 - B4 - IMPROVED GRASSLAND
 - B5 - MARSH/MARSHY GRASSLAND
 - B6 - POOR SEMI-IMPROVED GRASSLAND
 - C1.2 - BRACKEN - SCATTERED
 - C3.1 - OTHER TALL HERB AND FERN -
 - D1.1 - DRY DWARF SHRUB HEATH - ACID
 - J3.6 - BUILDINGS
 - J4 - BARE GROUND
- NVC SURVEY RESULTS 2018 - RELEVÉ LOCATIONS AND PLANT COMMUNITIES
 - NATIVE BROADLEAVED WOODLAND & SCRUB (W1-17/20-23)
 - NO NVC COMMUNITY
- NVC SURVEY RESULTS 2017 - RELEVÉ LOCATIONS AND PLANT COMMUNITIES
 - NATIVE BROADLEAVED WOODLAND & SCRUB (W1-17/20-23)
 - NO NVC COMMUNITY
- NVC SURVEY RESULTS 2016 - RELEVÉ LOCATIONS AND PLANT COMMUNITIES
 - NATIVE BROADLEAVED WOODLAND & SCRUB (W1-17/20-23)
 - NO NVC COMMUNITY
- OTHER MIREs (M4-13/22-23/27-38)
- 2016 SURVEY RESULTS - INCONCLUSIVE

Notes / Nodiadau

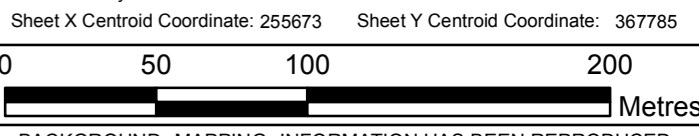
This drawing is limited to paper scale. It does not show the true extent of smaller sites and other features of the measurement site and should not be used for planning or other purposes.

The OS (Open Street Map) data has been used for the map. The OS data has been updated to the OS 1:25,000 Scale Vector Map and should be used for planning and other purposes.

The Phase 1 habitat code (e.g. A1.1) is an abbreviation of the Joint Nature Conservation Committee's nomenclature.

Feature Selection Criteria:

- Phase 1 Habitat Results are based on the 2016-2017 and 2017-2018 data. The data is based on the 2016-2017 survey data.
- Phase 1 Habitat Results are based on the 2016-2017 and 2017-2018 data. The data is based on the 2016-2017 survey data.
- Phase 1 Habitat Results are based on the 2016-2017 and 2017-2018 data. The data is based on the 2016-2017 survey data.



BACKGROUND MAPPING INFORMATION HAS BEEN REPRODUCED FROM THE ORDNANCE SURVEY MAP BY PERMISSION OF ORDNANCE SURVEY ON BEHALF OF THE CONTROLLER OF HER MAJESTY'S STATIONARY OFFICE. © CROWN COPYRIGHT ORDNANCE SURVEY, NATIONAL GRID ELECTRICITY - 100024241. NATIONAL GRID GAS - 100024886.

Issue / Cyfnewid	Date / Dyddiad	Remarks / Sylweddau	Drawn / Tynnydd	Checked / Gwirysodd	Approved / Cymeriswydd
A		FOR DCO SUBMISSION	JF	KG	GDS

Title / Teitl

THE NATIONAL GRID
(NORTH WALES CONNECTION PROJECT) ORDER
HABITATS OF PROTECTED SPECIES, IMPORTANT HABITATS OR OTHER DIVERSITY FEATURES PLAN
REGULATION 5(2)(I)(ii)
SECTION F, SHEET 5 OF 5
GWYNEDD COUNCIL

GORCHYMYN NATIONAL GRID
(PROSIECT CYSYLLTIAD GOGLEDD CYMRU)
CYNLLUN CYNEFINOEDD RHYWOGAETHAU GWARCHODEDIG, CYNEFIONOEDD PWYSIG NEU NODWEDDION AMRYWIAETH ERAILL
RHEOLIAD 5(2)(I)(ii)
ADRAN F, DALEN 5 O 5
CYNGOR GWYNEDD



Application Number / Rhif y Cais: EN020015
National Grid Drawing Reference / Cyfeirnod Lliniad National Grid: DCO_F/PS/PS/05

Scale / Graddfa	Sheet Size / Maint y Ddaen	Sheet / Dalen	Issue / Cyfnewid
1:2,500	A1	SHEET 5 OF 5	A